



# SMOKE OUTLOOK

## Southern Utah – Forsyth

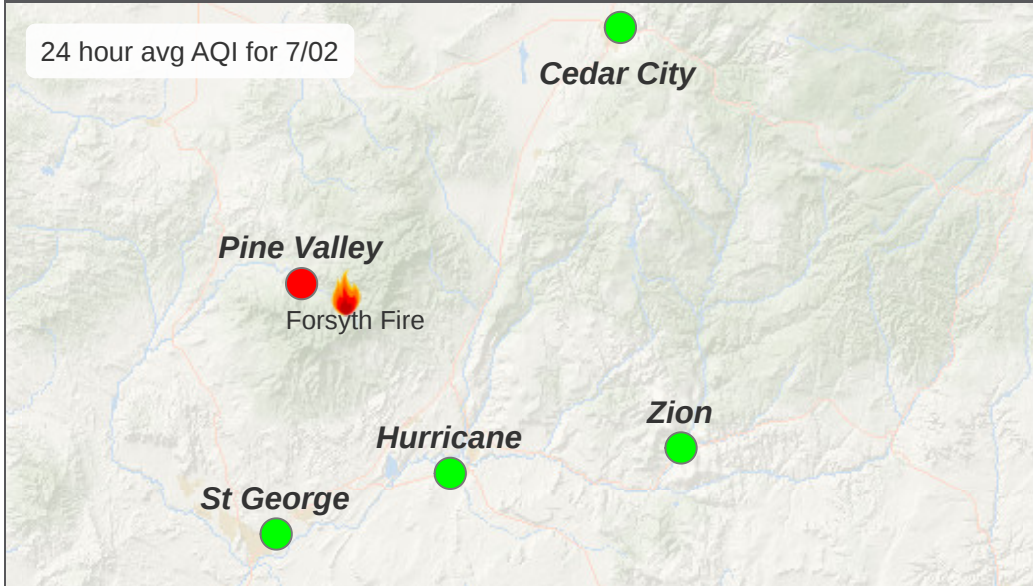
7/02 - 7/03

ARA: Amara Holder, ARA holder.amara@epa.gov

Issued: 05:48 MDT 7/02/25

Interagency Wildland Fire Air Quality Response Program

24 hour avg AQI for 7/02



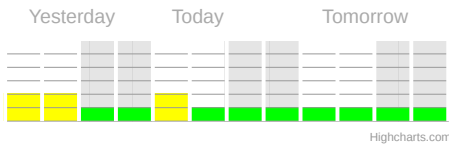
### FIRE

The **Forsyth** fire is currently estimated at 13,419 acres and is 42% contained. Fire activity for the **Forsyth** fire is expected to decrease.

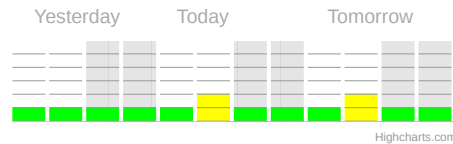
### SMOKE

GOOD air quality in most locations this morning as yesterday's storms helped to clear out smoke that had built up in the region. Expect continued GOOD to MODERATE air quality in most areas today as the fire activity has dropped off.

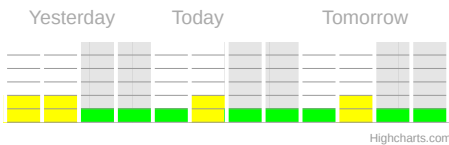
**Hurricane** Periods of light smoke in the morning



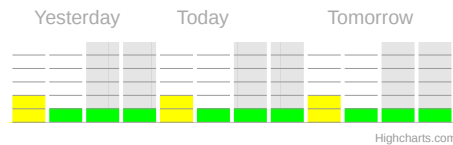
**St George** GOOD air quality with smoke around midday



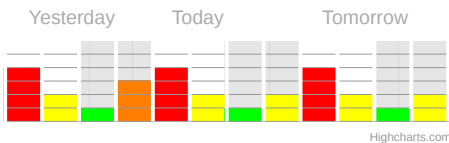
**Cedar City** GOOD air quality with possible smoke during the day



**Zion** Possible light smoke in the morning



**Pine Valley** UNHEALTHY smoke early, clearing in the late morning



#### AIR QUALITY INDEX

	Hazardous (H)
	Very Unhealthy (VU)
	Unhealthy (U)
	Unhealthy for Sensitive Groups (USG)
	Moderate (M)
	Good (G)

#### ACTIONS TO PROTECT YOURSELF

Everyone should avoid any outdoor activity
Everyone should avoid all physical outdoor activity
People within Sensitive Groups should avoid all physical activity
People within Sensitive Groups should reduce prolonged or heavy exertion
Unusually sensitive individuals should consider limiting prolonged or heavy exertion
None

#### LEARN MORE



VIEW ONLINE FOR MORE INFORMATION

<https://www.wildlandfiresmoke.net>

**Disclaimer:** This forecast is based on fine particulates only; ozone is not included. Forecasts may be wrong; use at own risk. Use caution as conditions can change quickly. See your health professional as needed. Smoke sensitive groups should take appropriate precautions.