



SMOKE OUTLOOK

Southern Utah – Forsyth

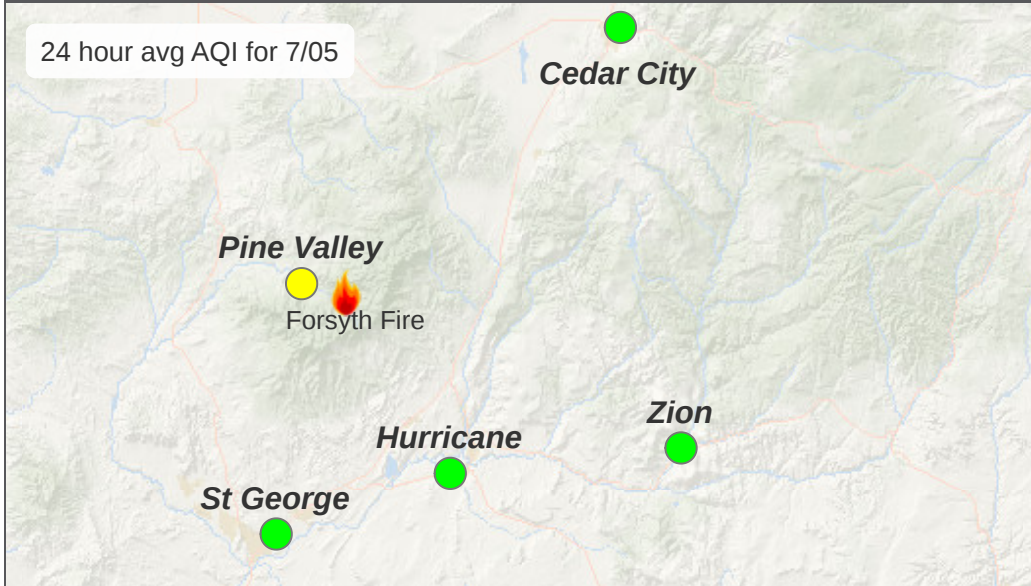
7/05 - 7/06

ARA: Greg Mortensen, smokeygreg@proton.me

Issued: 06:35 MDT 7/05/25

Interagency Wildland Fire Air Quality Response Program

24 hour avg AQI for 7/05



FIRE

The **Forsyth** fire is currently estimated at 13,689 acres and is 47% contained. Fire activity for the **Forsyth** fire is expected to increase.

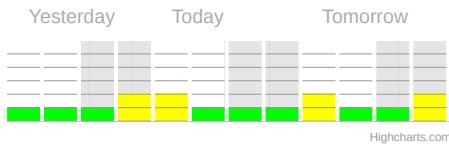
SMOKE

With drier conditions and near critical fire weather, increased smoke is likely today. Most areas will experience GOOD overall air quality with some periods of MODERATE smoke impacts. Pine Valley is expected to begin returning to a pattern of increasing smoke overnight into the morning before the inversion lifts in the afternoon.

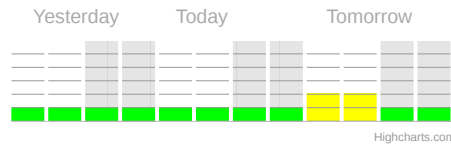
SPECIAL STATEMENT

Near critical fire weather conditions are expected today, with the combination of low relative humidities and breezy conditions. Smoke from fireworks are likely to also impact air quality and may result in some reduced air quality.

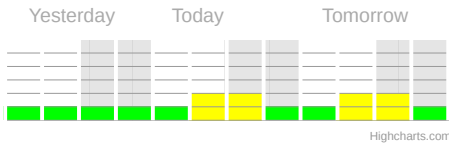
Hurricane GOOD air quality overall with a MODERATE period in the morning.



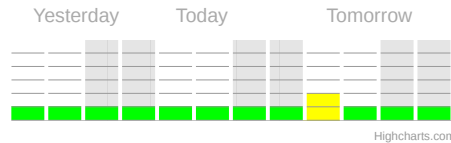
St George GOOD air quality overall with a possible brief period of MODERATE in the early afternoon.



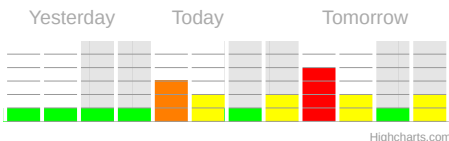
Cedar City GOOD air quality overall with periods of MODERATE air quality likely in the afternoon and evening.



Zion GOOD air quality overall with a chance of some smoke in the late morning.



Pine Valley Smoke likely to continue to increase as fire activity increases with the drier and warmer conditions.



AIR QUALITY INDEX

Hazardous (H)

Very Unhealthy (VU)

Unhealthy (U)

Unhealthy for Sensitive Groups (USG)

Moderate (M)

Good (G)

ACTIONS TO PROTECT YOURSELF

Everyone should avoid any outdoor activity

Everyone should avoid all physical outdoor activity

People within Sensitive Groups should avoid all physical activity

People within Sensitive Groups should reduce prolonged or heavy exertion

Unusually sensitive individuals should consider limiting prolonged or heavy exertion

None

LEARN MORE



VIEW ONLINE FOR MORE INFORMATION

<https://www.wildlandfiresmoke.net>

Disclaimer: This forecast is based on fine particulates only; ozone is not included. Forecasts may be wrong; use at own risk. Use caution as conditions can change quickly. See your health professional as needed. Smoke sensitive groups should take appropriate precautions.