



SMOKE OUTLOOK

Southern Utah – Forsyth

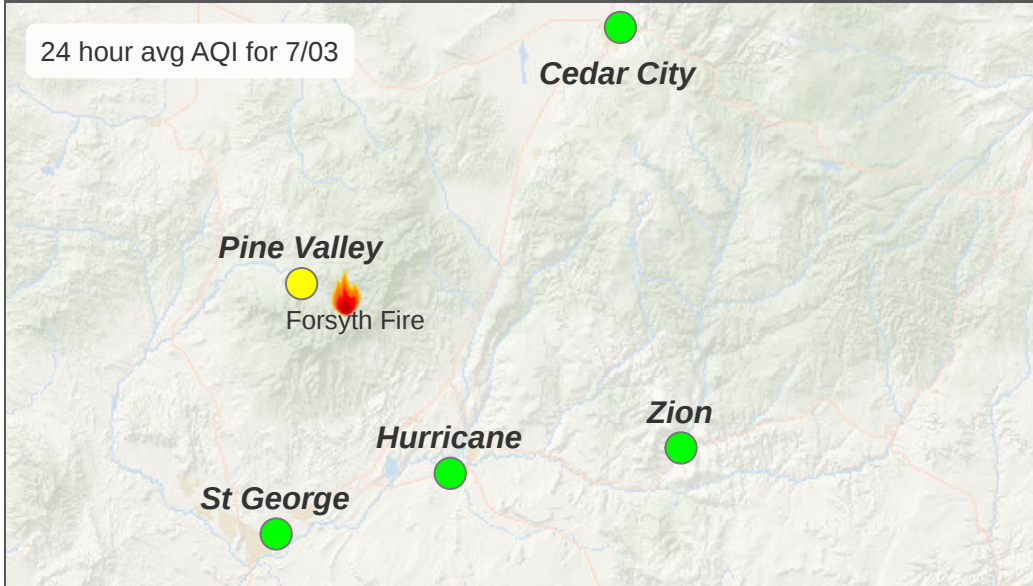
7/03 - 7/04

ARA: Amara Holder, ARA holder.amara@epa.gov

Issued: 07:02 MDT 7/03/25

Interagency Wildland Fire Air Quality Response Program

24 hour avg AQI for 7/03



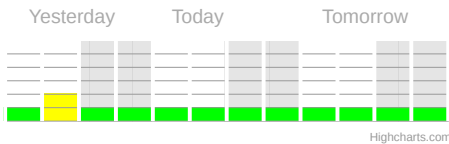
FIRE

The **Forsyth** fire is currently estimated at 13,566 acres and is 43% contained. Fire activity for the **Forsyth** fire is expected to remain low.

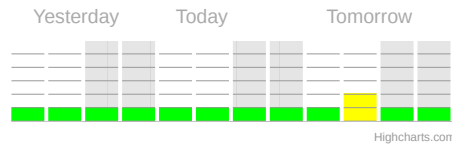
SMOKE

Yesterday's stormy weather scoured out the smoke and haze across the region. Expect GOOD air quality to persist across most of the area today. We may see more smoke this afternoon as the fire activity is expected to pick up a bit as the clouds clear out and the winds pick up. Tomorrow's dry and windy conditions will likely increase fire activity and smoke.

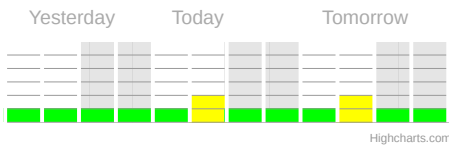
Hurricane GOOD air quality



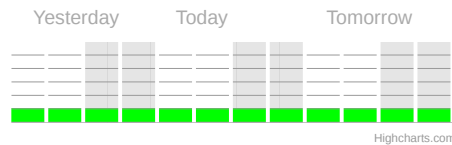
St George GOOD air quality



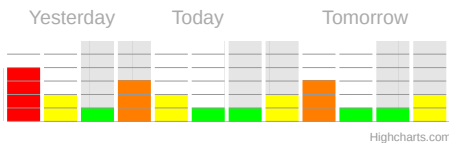
Cedar City GOOD air quality with possible smoke late in the day



Zion GOOD air quality



Pine Valley Light smoke clearing in the morning



AIR QUALITY INDEX

Hazardous (H)

Very Unhealthy (VU)

Unhealthy (U)

Unhealthy for Sensitive Groups (USG)

Moderate (M)

Good (G)

ACTIONS TO PROTECT YOURSELF

Everyone should avoid any outdoor activity

Everyone should avoid all physical outdoor activity

People within Sensitive Groups should avoid all physical activity

People within Sensitive Groups should reduce prolonged or heavy exertion

Unusually sensitive individuals should consider limiting prolonged or heavy exertion

None

LEARN MORE



VIEW ONLINE FOR MORE INFORMATION

<https://www.wildlandfiresmoke.net>

Disclaimer: This forecast is based on fine particulates only; ozone is not included. Forecasts may be wrong; use at own risk. Use caution as conditions can change quickly. See your health professional as needed. Smoke sensitive groups should take appropriate precautions.