

## Smoke Synopsis

This will be the last smoke forecast for the Greer Fire unless conditions change.

Light smoke will continue to be produced within the fire site to the southwest of the Eagar/Springerville area over the next few days.






Smoke is expected to disperse to the southeast this Tuesday afternoon, turning more towards the northeast through the rest of the week. Overnight smoke will generally settle into low-lying areas adjacent to the fire with light impacts possible to Greer.



Smoke production from the fire is expected to decrease throughout the week.

## Activity Meter

 Stay Smoke Aware  Minimize Outdoor Activity  Stay Inside

Location	Tuesday	Tuesday Night	Wednesday
Eagar/Springerville	 Haze possible	 Haze possible	No smoke
Greer	 Light smoke possible in the afternoon	 Light smoke possible overnight	 Haze possible
St. Johns	No smoke	No smoke	No smoke

Note: No matter what the forecast indicates, if you feel like you are having health effects from smoke exposure, take extra care to stay inside or safely get to an area with better air quality. Please contact your healthcare provider with specific concerns.

## Additional Information

Fire Contact: 928-291-7851

InciWeb | [inciweb.wildfire.gov/incident-information/aza2s-greer-fire](https://inciweb.wildfire.gov/incident-information/aza2s-greer-fire)

ADEQ Portable Particulate Monitors | [phoenixvis.net/PPMmain.aspx](https://phoenixvis.net/PPMmain.aspx)

AirNow - Fire and Smoke Map | [fire.airnow.gov/#8.25/34.215/-109.262](https://fire.airnow.gov/#8.25/34.215/-109.262)