




PUBLIC INFORMATION


Double S
TX-TXS-251480
March 19th, 2025

500 acres as of 3/19/2025 10:51 AM

 Wildfire Perimeter

0 0.4 0.8
 Miles

0 0.4 0.8
 Kilometers

N
 Scale: 1:27,000

