
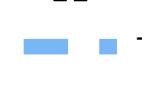









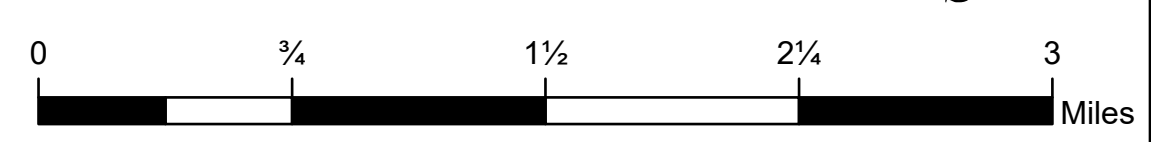


-  Division Break
-  Branch Break
-  Temporary Flight Restriction
-  Uncontained Fire Edge
-  Wildfire Perimeter
-  FRA
- SRA

Operations
 Hughes
 CA-ANF-250270
 January 23, 2025





1:36,000

Map Updated: 1/23/2025 9:21 PM