



SMOKE OUTLOOK

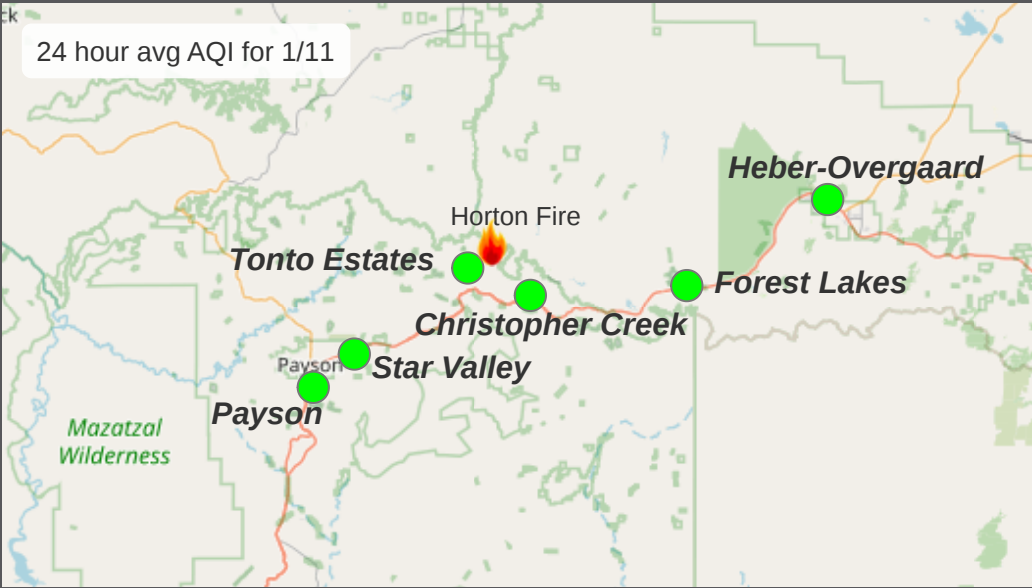
Central Arizona – Horton Fire

1/11 - 1/12

ARA: Mark Struthwolf (mstruthwolf@gmail.com)

Issued: 07:36 MST 1/11/25

Interagency Wildland Fire Air Quality Response Program



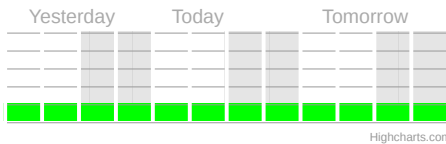
FIRE

The Horton fire is currently estimated at 8337 acres and is 75% contained. Fire activity for the Horton fire is expected to decrease.

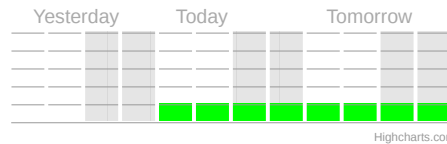
SMOKE

Smoke being generated by pockets of unburned fuels will continue within the Horton fire footprint. Light smoke in Tonto Estates, Christopher Creek, and along Hwy 260 between mile markers 262 and 275 will disperse and lift out by 10 am. Light NW transport winds this morning will shift to NNE by mid afternoon as a weak dry cold front passes. Any new isolated pockets of active fire that develop today will result in light smoke impacts today and in drainages tonight into early Sunday, specifically Christopher Creek, Tonto Creek, and along Hwy 260 between mile markers 262 and 275, including Doubtful Canyon.

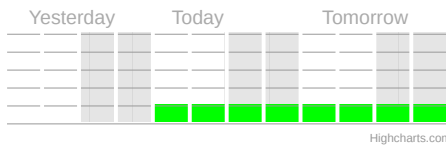
Forest Lakes GOOD air quality today due to north winds.



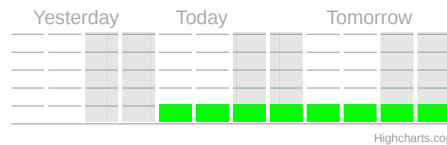
Payson GOOD air quality for the foreseeable future.



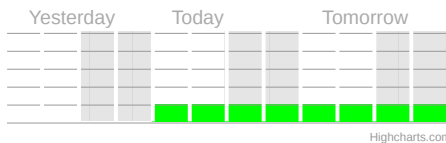
Star Valley GOOD air quality for the foreseeable future.



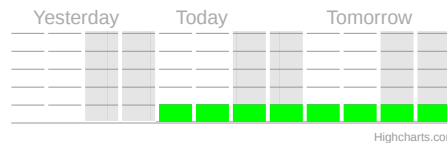
Tonto Estate Area Isolated pockets of light smoke lifting out by 10:00 a.m.



Christopher Creek Isolated pockets of light smoke lifting out by 10:00 a.m.



Heber GOOD air quality for the foreseeable future.



AIR QUALITY INDEX

	Hazardous (H)
	Very Unhealthy (VU)
	Unhealthy (U)
	Unhealthy for Sensitive Groups (USG)
	Moderate (M)
	Good (G)

ACTIONS TO PROTECT YOURSELF

Everyone should avoid any outdoor activity
Everyone should avoid all physical outdoor activity
People within Sensitive Groups should avoid all physical activity
People within Sensitive Groups should reduce prolonged or heavy exertion
Unusually sensitive individuals should consider limiting prolonged or heavy exertion
None

LEARN MORE



VIEW ONLINE FOR MORE INFORMATION

<https://www.wildlandfiresmoke.net>

Disclaimer: This forecast is based on fine particulates only; ozone is not included. Forecasts may be wrong; use at own risk. Use caution as conditions can change quickly. See your health professional as needed. Smoke sensitive groups should take appropriate precautions.