

**PUBLIC INFORMATION MAP**

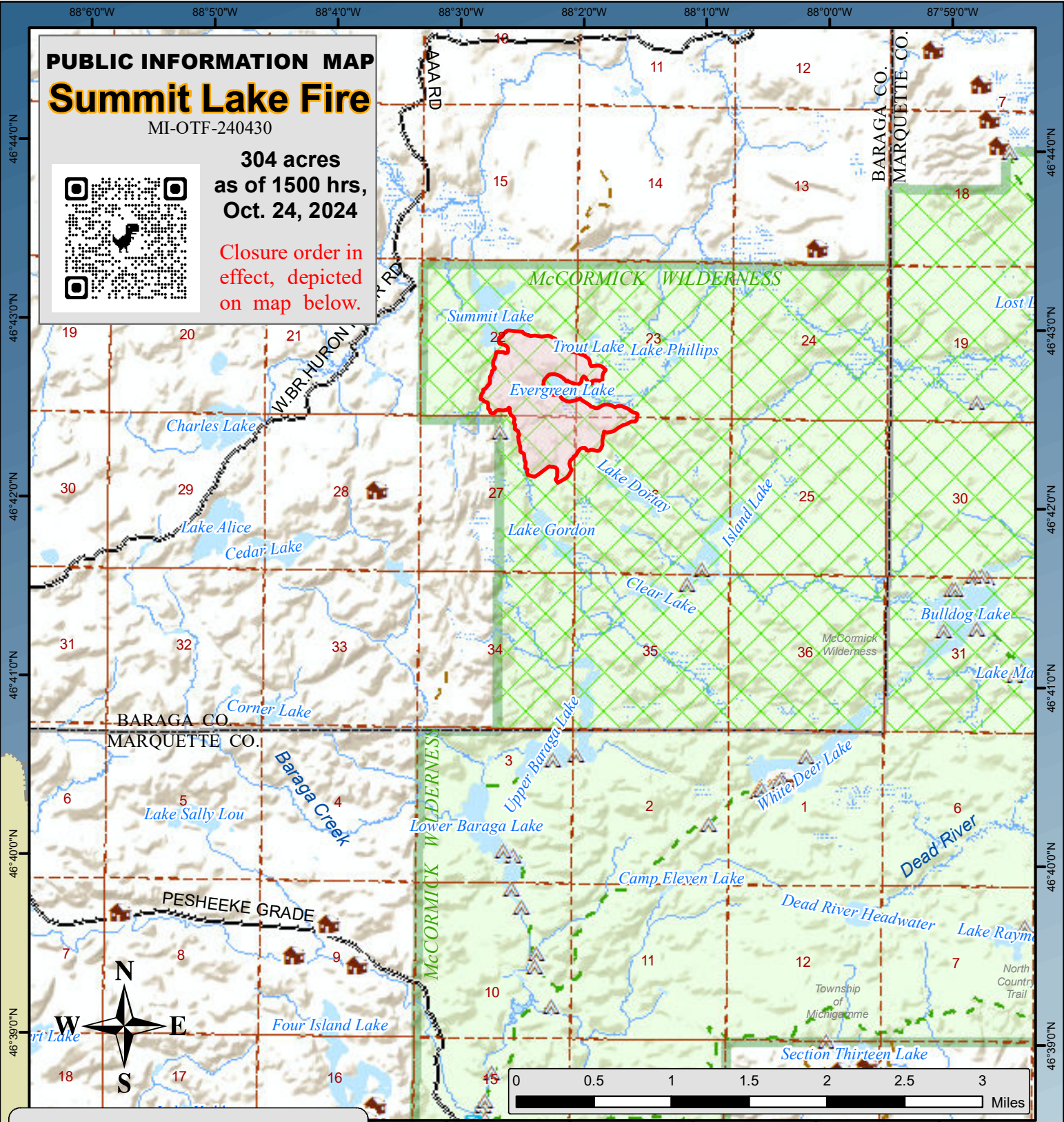
# Summit Lake Fire

MI-OTF-240430







**304 acres  
as of 1500 hrs,  
Oct. 24, 2024**



Closure order in effect, depicted on map below.



## LEGEND

-  Fire Perimeter, 10/24/2024
-  Wilderness Campsite
-  Structure
-  Other Road
-  Closure Order #09-07-24-02
-  Wilderness Boundary

