





IAP
Rush
OK-WMR-002793
1500 10/27/24

12,403 acres at 1500 cst 10/27/24

-  Div Break
-  Drop Points
-  WILDERNESS AREA
-  PROPOSED WILDERNESS AREA



0 0.5 1
Miles

1:24,000 | Author Name | 10/27/2024 1426
Acres from IR and GPS
North American 1983 Datum, LullLong Grid

