

Public Info Map

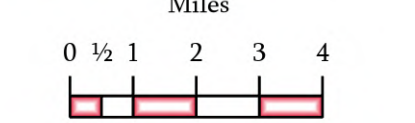
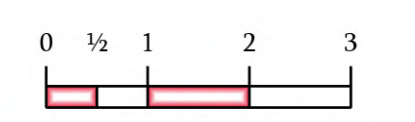
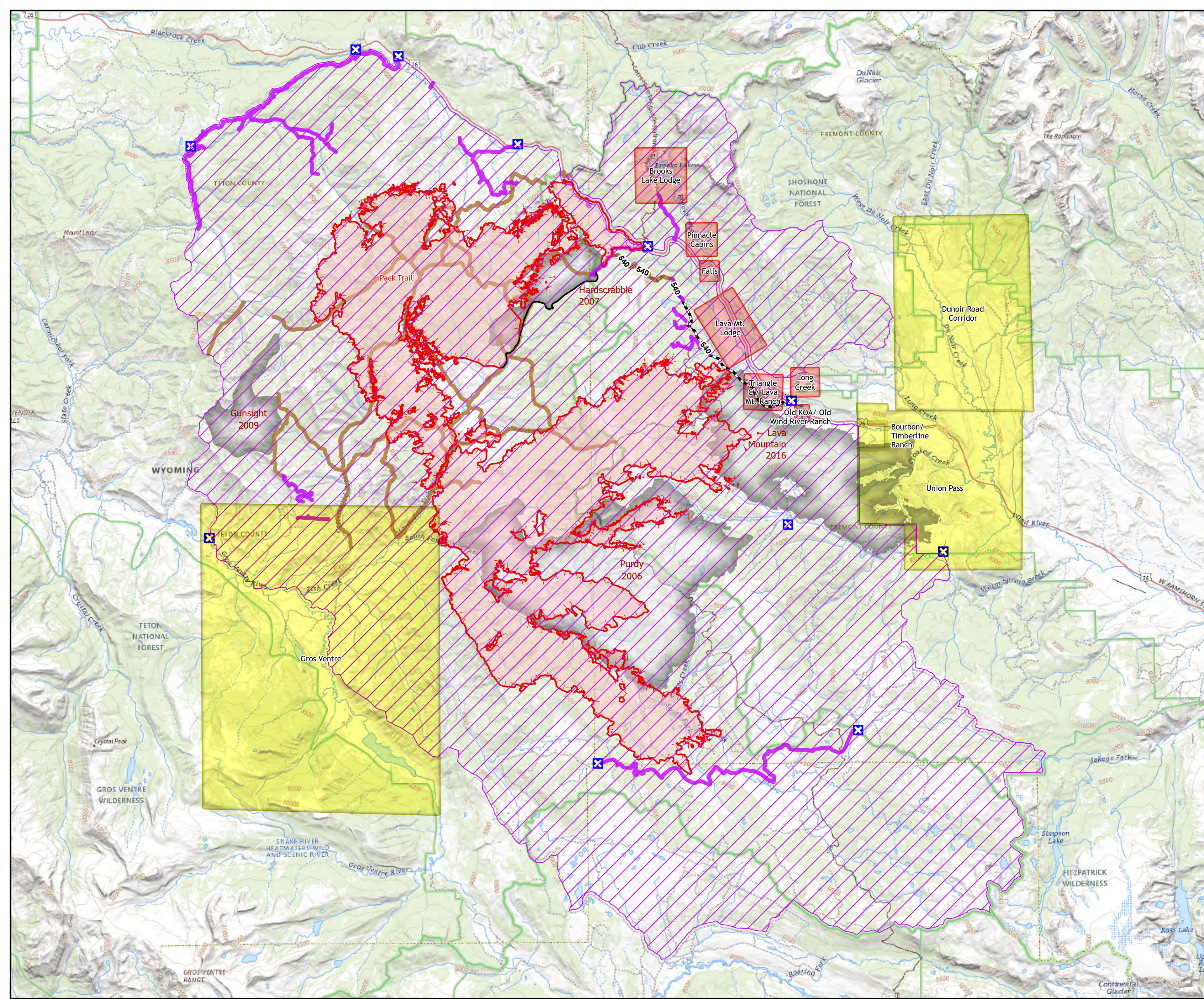
Pack Trail Fire

WY-BTF-002439

October 9, 2024

66,029 Acres as of 10/09 | 12:55

- Contained
- Uncontained
- Wildfire Perimeter
- Fire History
- Evacuation Warnings
 - Set
 - Go
- Fire Closure Order #04-03-24-316
 - Closure Area
 - Closed Road
 - Closed Trail
 - Closure Point



1:120,000