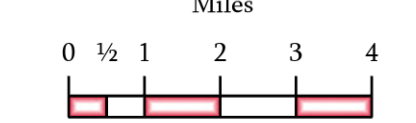
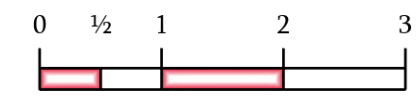
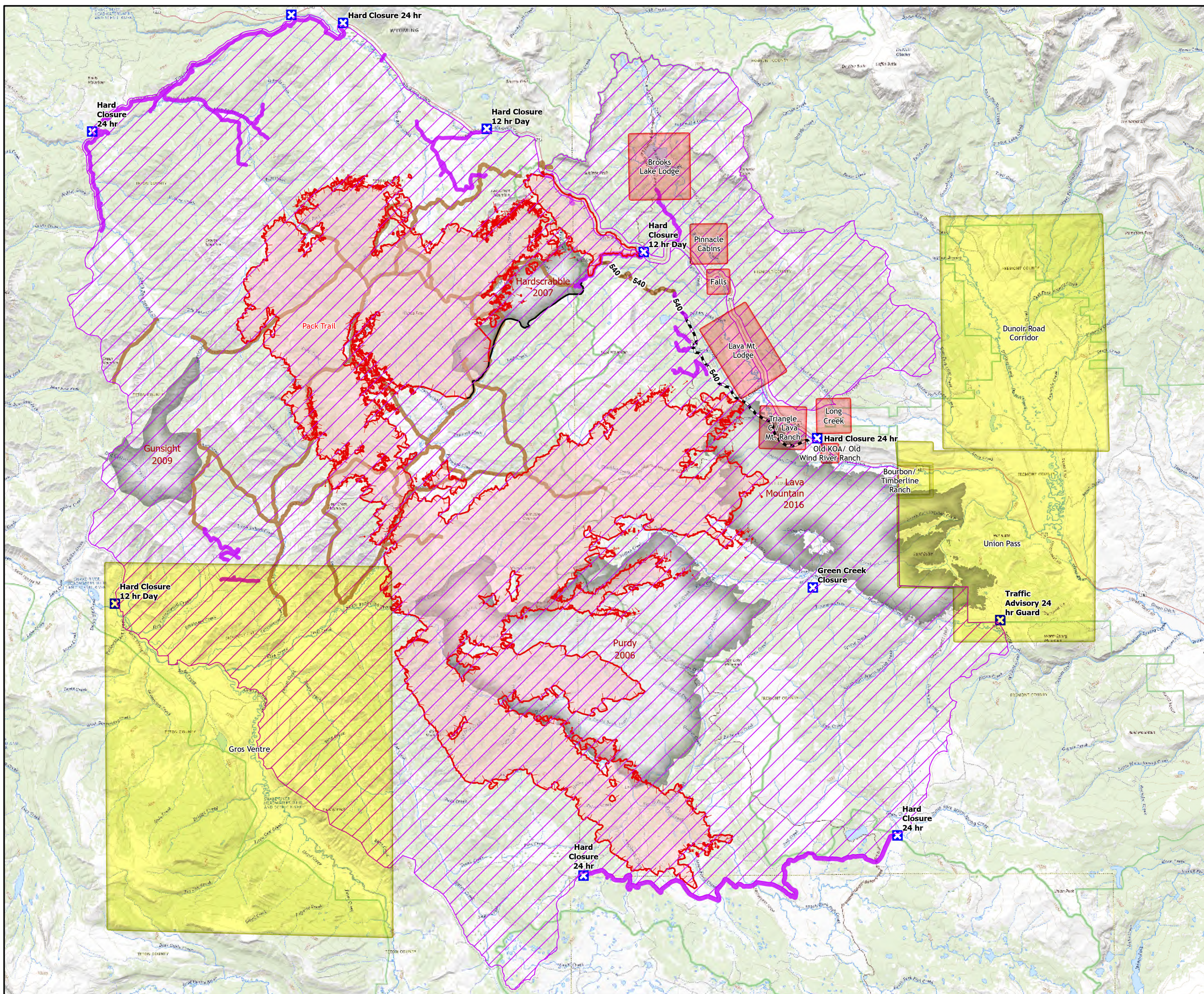


Public Info Map
Pack Trail Fire
 WY-BTF-002439
 October 9, 2024
 66,029 Acres as of
 10/09 | 12:55

- Contained
- Uncontained
- Wildfire Perimeter
- Fire History
- Evacuation Warnings
- Set
- Go
- Fire Closure Order #04-03-24-315
- Closure Area
- Closed Road
- Closed Trail
- Closure Point



1:100,000