

# Public Info Map

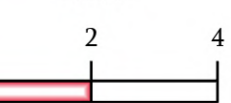
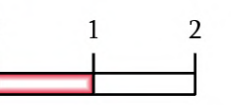
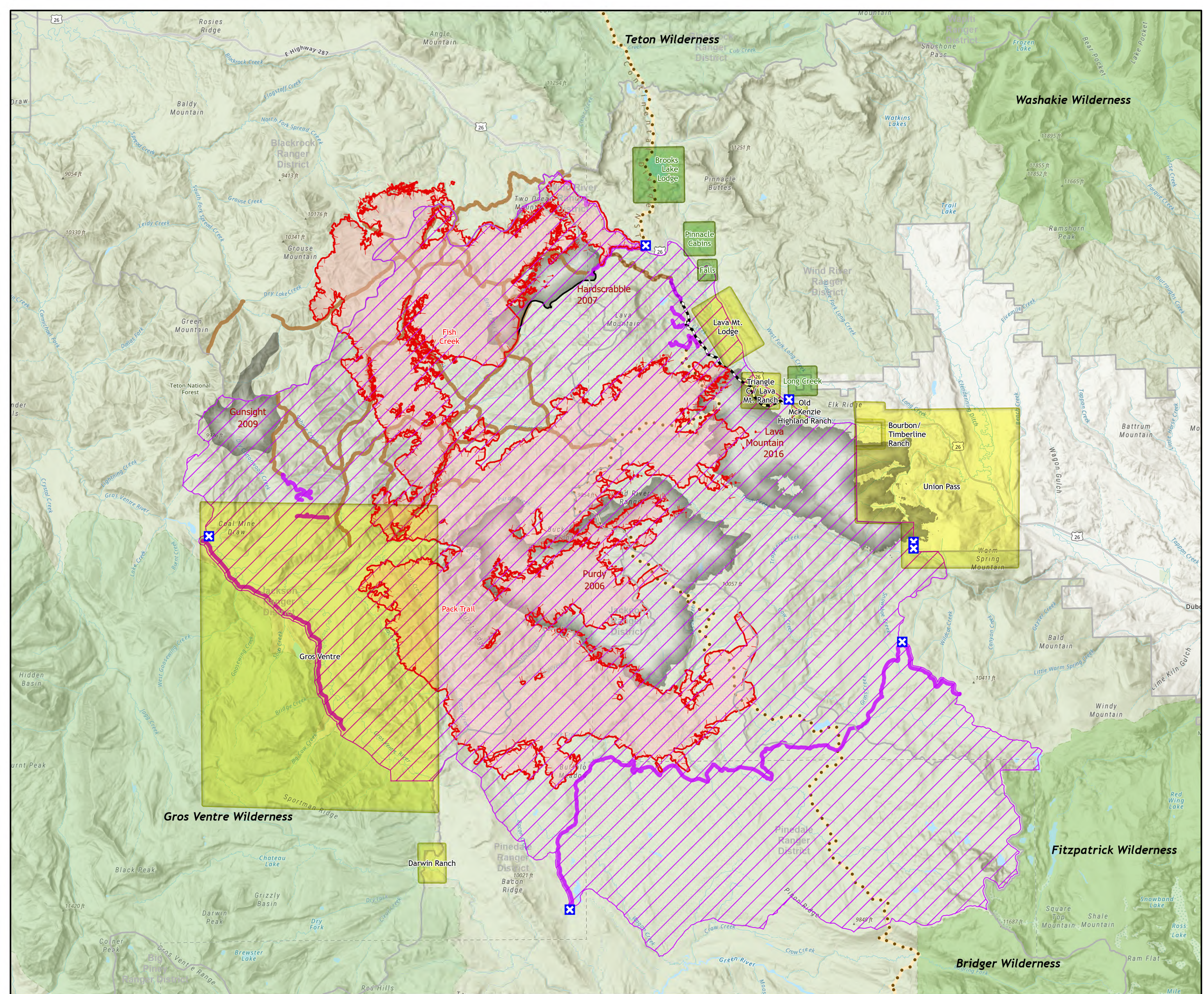
## Pack Trail Fire

WY-BTF-002439

October 19, 2024

89,215 Acres as of 10/19 | 2024

- Contained
- Uncontained
- Wildfire Perimeter
- Fire History
- Evacuation Warnings
  - Ready
  - Set
- Fire Closure Order #04-03-24-317
  - Closure Area
  - Closed Road
  - Closed Trail
  - Closure Point
  - Continental Divide
  - National Scenic Trail
  - USFS Wilderness



1:120,000