

Public Info Map

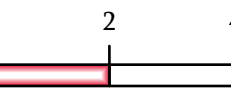
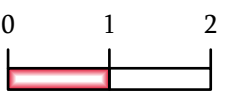
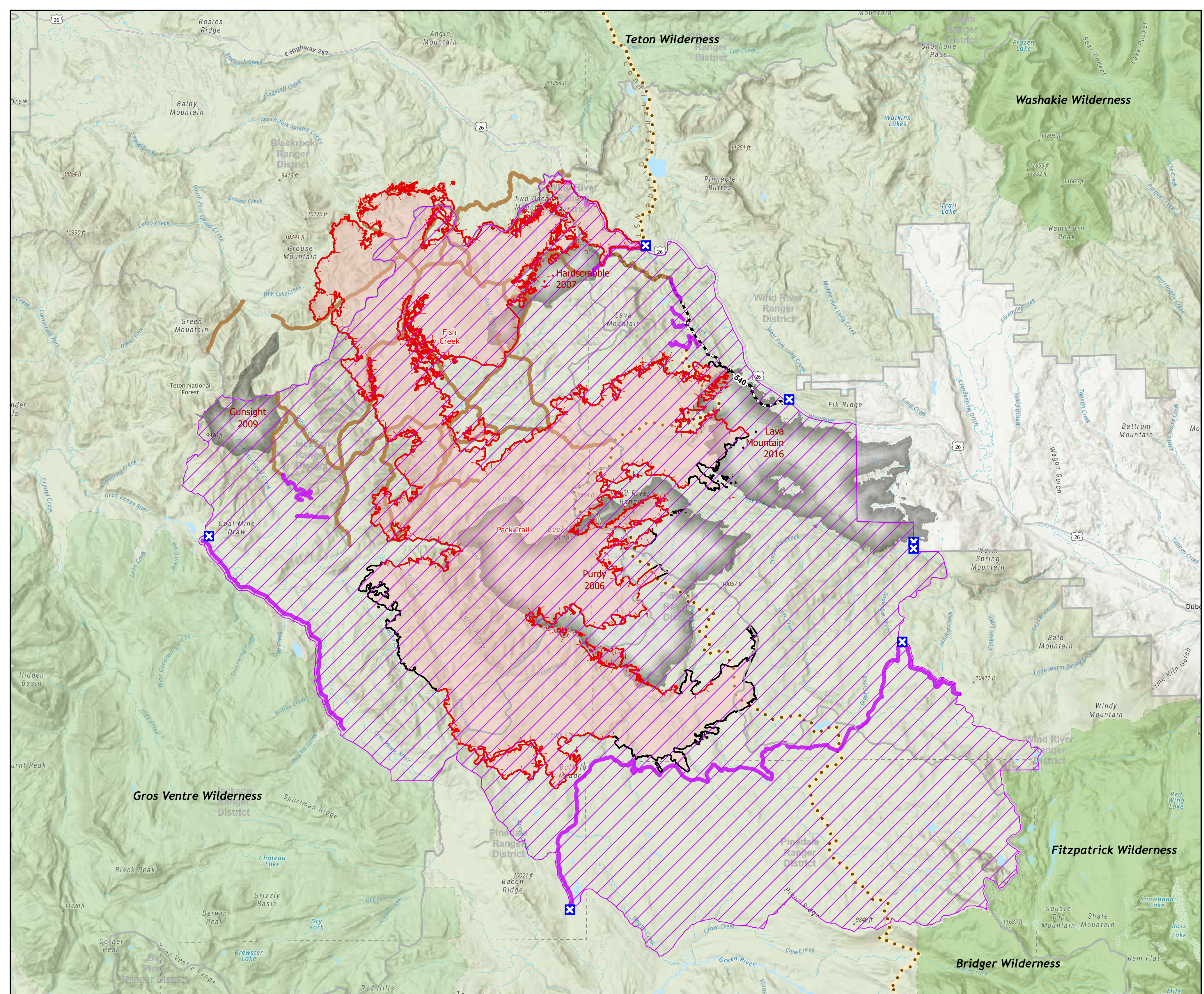
Pack Trail Fire

WY-BTF-002439

October 31, 2024

89,930 Acres as of
10/26 | 2024

- Contained
- Uncontained
- Wildfire Perimeter
- Fire History
- Fire Closure Order #04-03-24-317
 - Closure Area
 - Closed Road
 - Closed Trail
 - Closure Point
 - Continental Divide
 - National Scenic Trail
 - USFS Wilderness



Kilometers



1:120,000