

Public Info Map

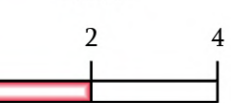
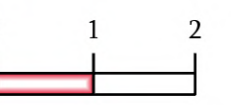
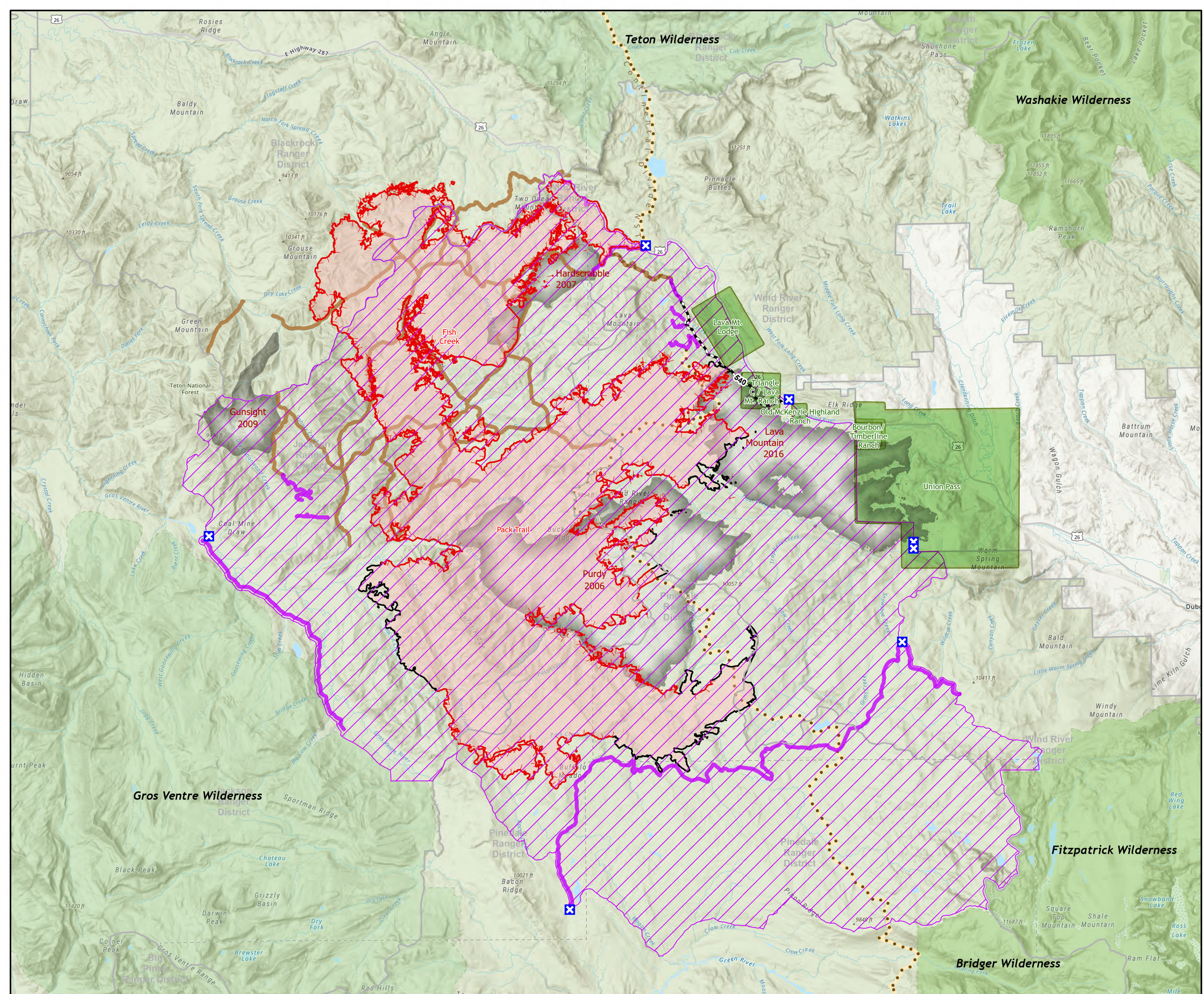
Pack Trail Fire

WY-BTF-002439

October 28, 2024

89,930 Acres as of 10/26 | 2024

- Contained
- Uncontained
- Wildfire Perimeter
- Fire History
- Evacuation Warnings
 - Ready
- Fire Closure Order #04-03-24-317
 - Closure Area
 - Closed Road
 - Closed Trail
 - Closure Point
 - Continental Divide National Scenic Trail
 - USFS Wilderness



1:120,000