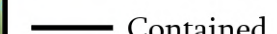

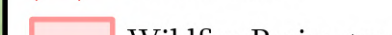






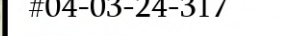
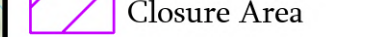
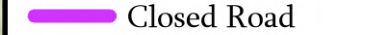



**Public Info Map**  
**Pack Trail Fire**  
 WY-BTF-002439  
 October 22, 2024  
 89,639 Acres as of  
 10/20 | 2024

-  Contained
-  Uncontained
-  Wildfire Perimeter
-  Fire History
- Evacuation Warnings**
-  Ready
-  Set
- Fire Closure Order #04-03-24-317**
-  Closure Area
-  Closed Road
-  Closed Trail
-  Closure Point
-  Continental Divide
-  National Scenic Trail
-  USFS Wilderness

