







**RED ROCK**  
**ID-SCF-240202**  
**10/09/2024**

-  Closure
-  Temporary Flight Restriction
-  Primary Highway
-  Secondary Highway
-  Secondary Paved
-  Secondary Dirt
-  Wildfire Daily Fire Perimeter
-  Closure Area
-  Forest Service Land
-  Forest Service Wilderness
-  State Lands
-  Bureau of Land Management Lands
-  Urban Area



1:390,000 | Southwest CIMT 3  
Produced 10/9/2024 0623 | Acres from IR  
North American 1983 Datum. | GCS (Latitude/Longitude)

