











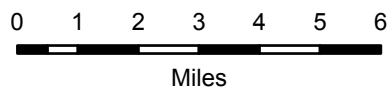
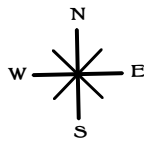
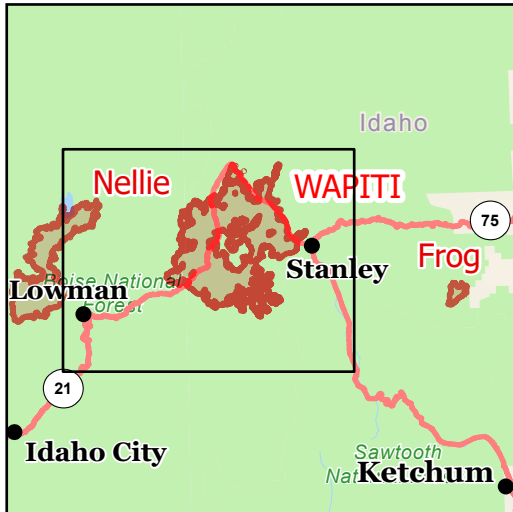


WAPITI

10/5/2024
125,965 ACRES
78% COMPLETE

-  Closure Areas
-  Open Routes within Fire Closure
-  Game Management Unit
-  Confinement Line
-  Contained
-  Uncontained
-  Wildfire Perimeter
-  Bureau of Reclamation (BOR)
-  State
-  US Forest Service (USFS)
-  Private
-  USFS Wilderness



1:200,825 | GB Team 4 | 10/4/2024 2119
North American 1983 Datum. LatLong Grid

