






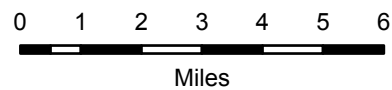
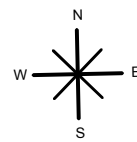
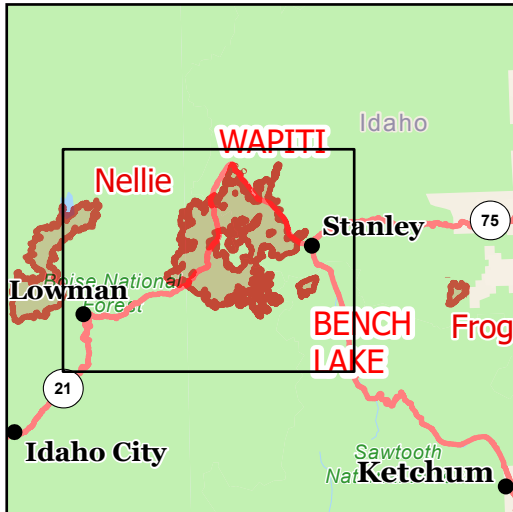


WAPITI

10/02/2024
125,758 ACRES
78% COMPLETE

-  Closure Areas
-  Open Roads within Fire Closure
-  Game Management Unit
-  Confinement Line
-  Contained
-  Uncontained
-  Wildfire Perimeter
-  Bureau of Reclamation (BOR)
-  State
-  US Forest Service (USFS)
-  Private
-  USFS Wilderness



1:200,825 | GB Team 4 | 10/2/2024 0531
North American 1983 Datum. Lat/Long Grid

