

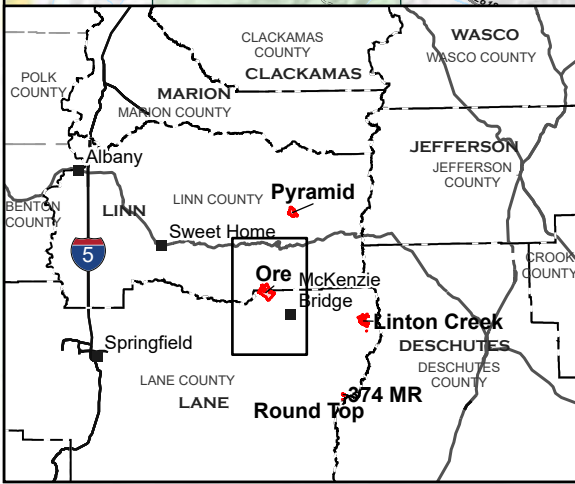
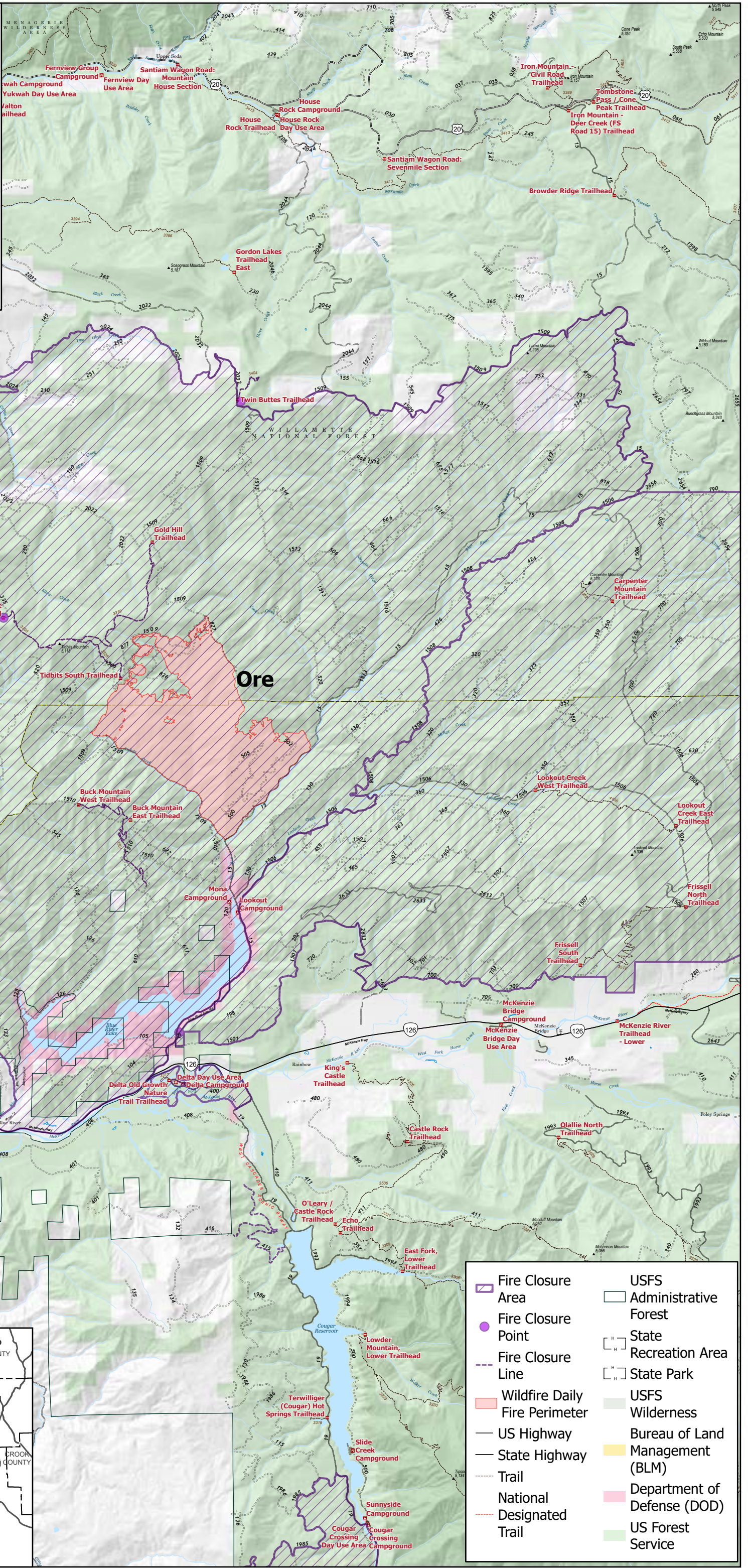
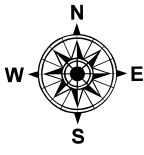
Public Information

Ore
ORWIF250195
9/24/2024

3,476 acres at 9/22/2024 at 2230 PDT

0 1 2 3

Miles



- Fire Closure Area
- Fire Closure Point
- Fire Closure Line
- Wildfire Daily Fire Perimeter
- US Highway
- State Highway
- National Designated Trail
- USFS Administrative Forest
- State Recreation Area
- State Park
- USFS Wilderness
- Bureau of Land Management (BLM)
- Department of Defense (DOD)
- US Forest Service