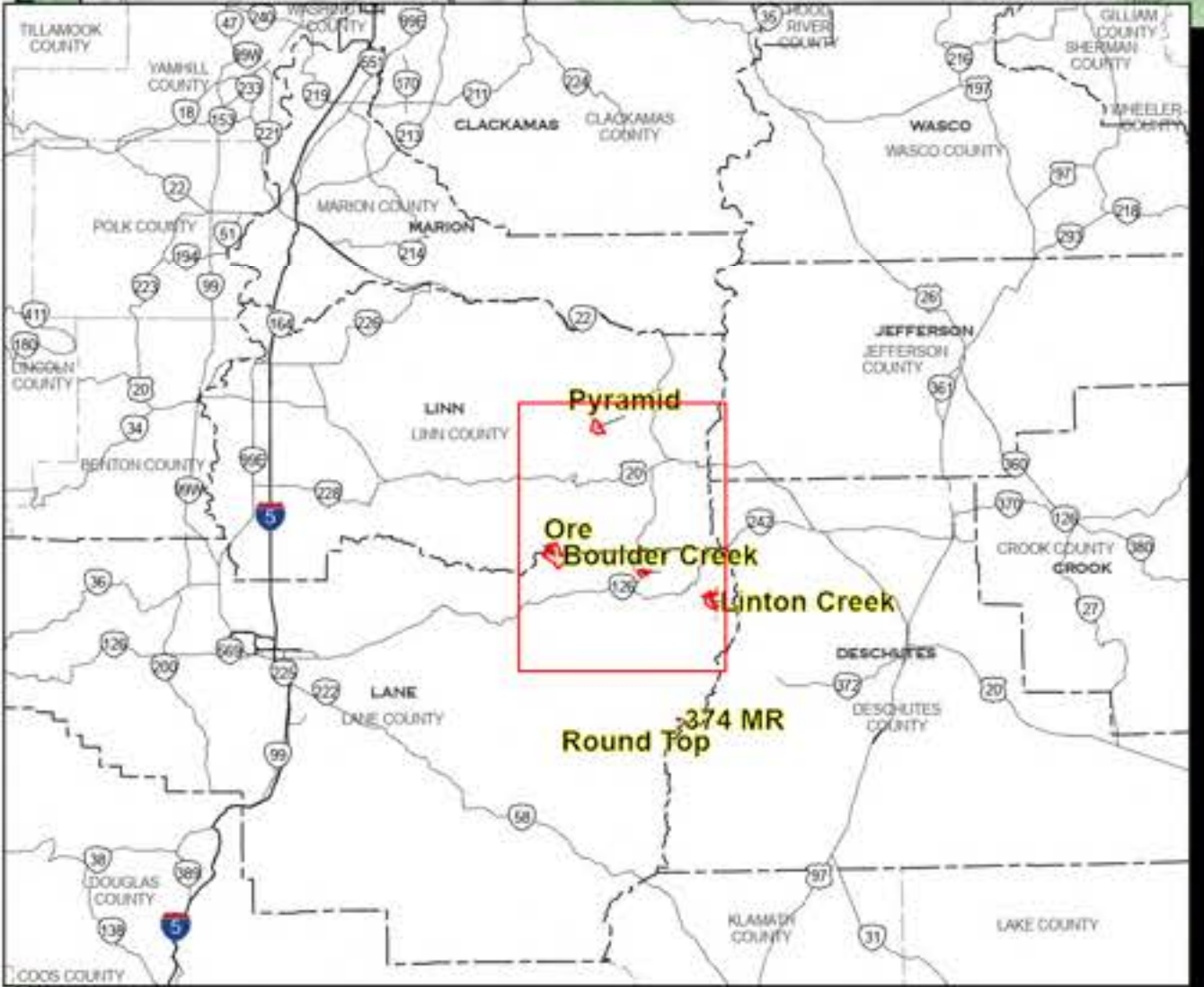
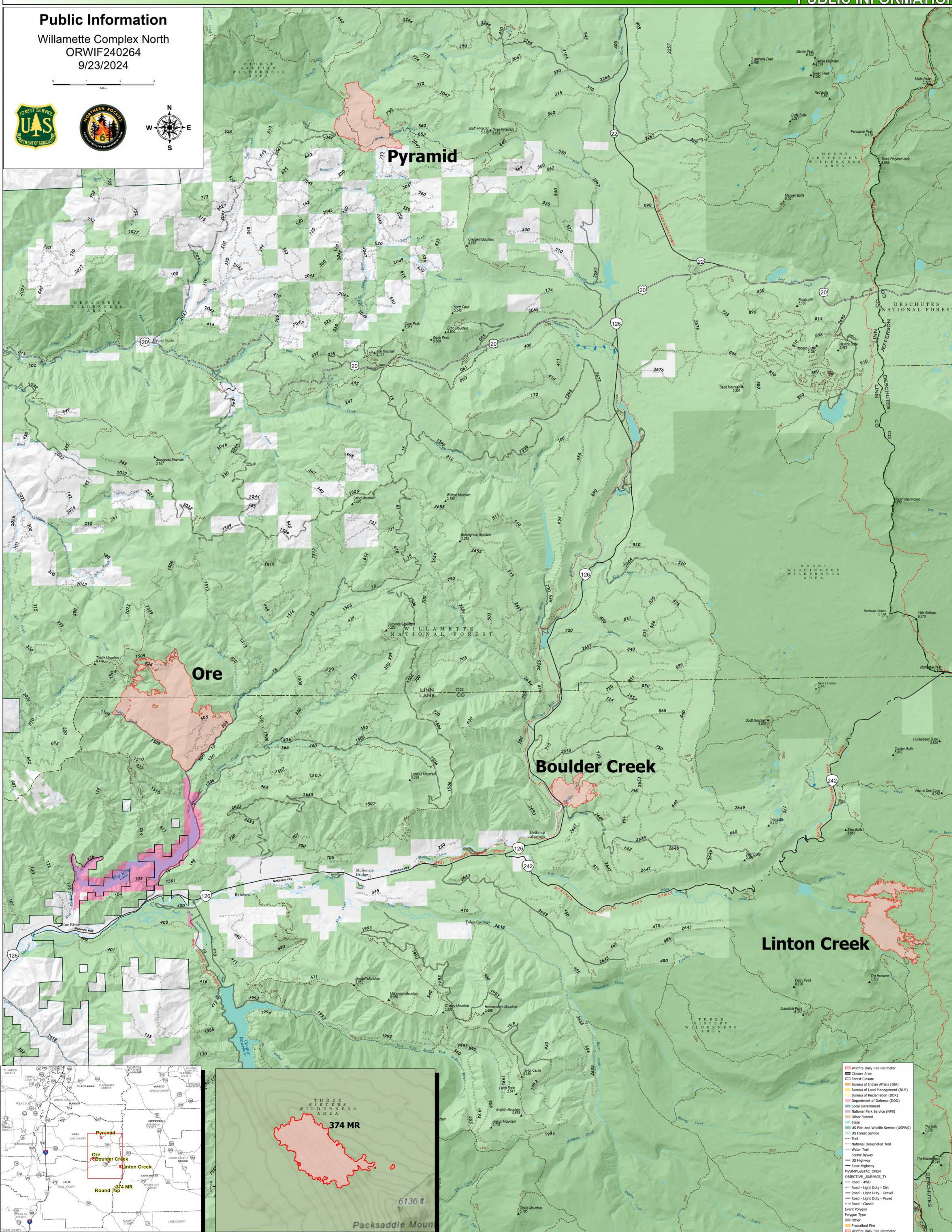
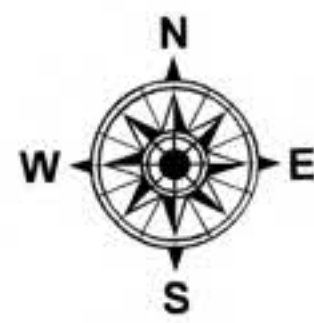


Public Information

Willamette Complex North
ORWIF240264
9/23/2024

0 1 2 3
Miles



- Wildfire Daily Fire Perimeter
- Closure Area
- Forest Closure
- Bureau of Indian Affairs (BIA)
- Bureau of Land Management (BLM)
- Bureau of Reclamation (BOR)
- Department of Defense (DOD)
- Local Government
- National Park Service (NPS)
- Other Federal
- State
- US Fish and Wildlife Service (USFWS)
- US Forest Service
- Trail
- National Designated Trail
- Water Trail
- Scenic Byway
- US Highway
- State Highway
- HAUNPUSTAC_OPEN
- OBJECTIVE_SURFACE_TY
- Road - 4WD
- Road - Light Duty - Dirt
- Road - Light Duty - Gravel
- Road - Light Duty - Paved
- Road - Closed
- Event Polygon
- Polygon Type
- Other
- Prescribed Fire
- Wildfire Daily Fire Perimeter