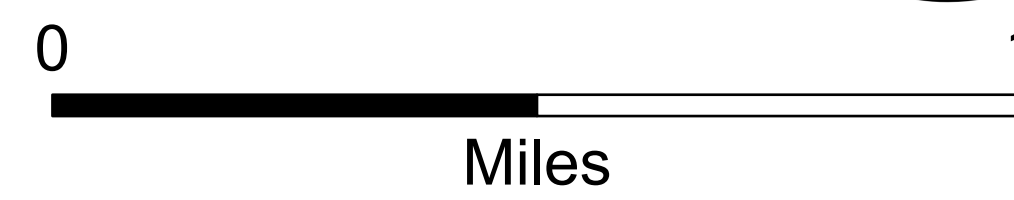
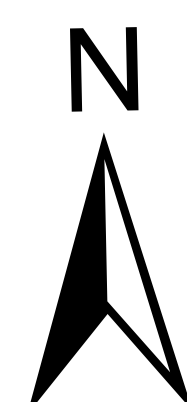
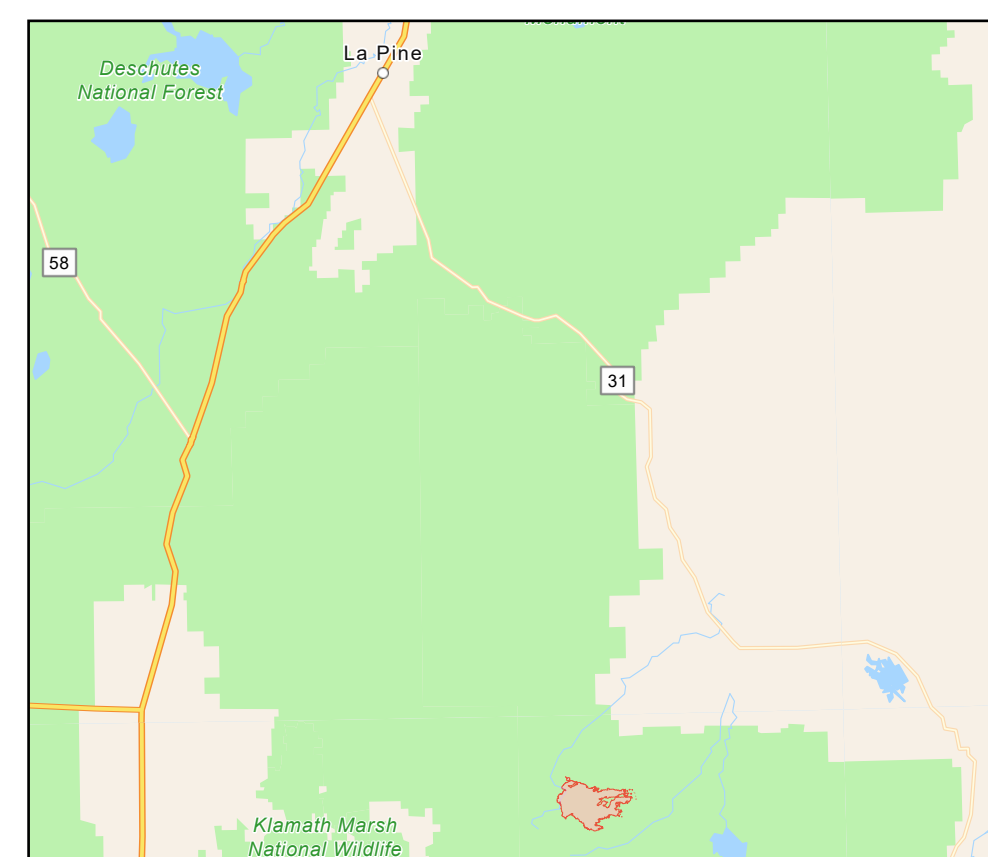


Public Information

Buck Creek
OR-FWF-240332
09/13/2024 Day Shift

5,119 acres at 09/13@ 0450

- Uncontained Fire Edge
- Wildfire Perimeter
- Summit; Gap
- Trailhead
- Trail
- National Designated Trail
- Road, Dirt/Gravel
- Road, high clearance
- Native
- Improved
- County Boundary
- Township
- Protracted Section
- Section
- USFS Semi Primitive Recreation Areas
- Forest Service Land
- Green Diamond Ownership



1:12,550 | NW Team 10 | 9/13/2024 0656
IR Interpretation
North American 1983 Datum, Lat/Long Grid

