


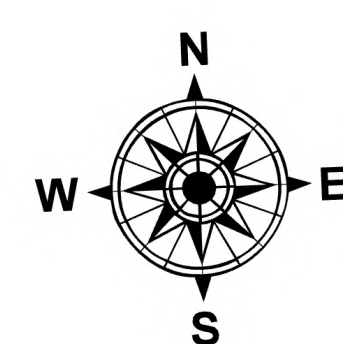
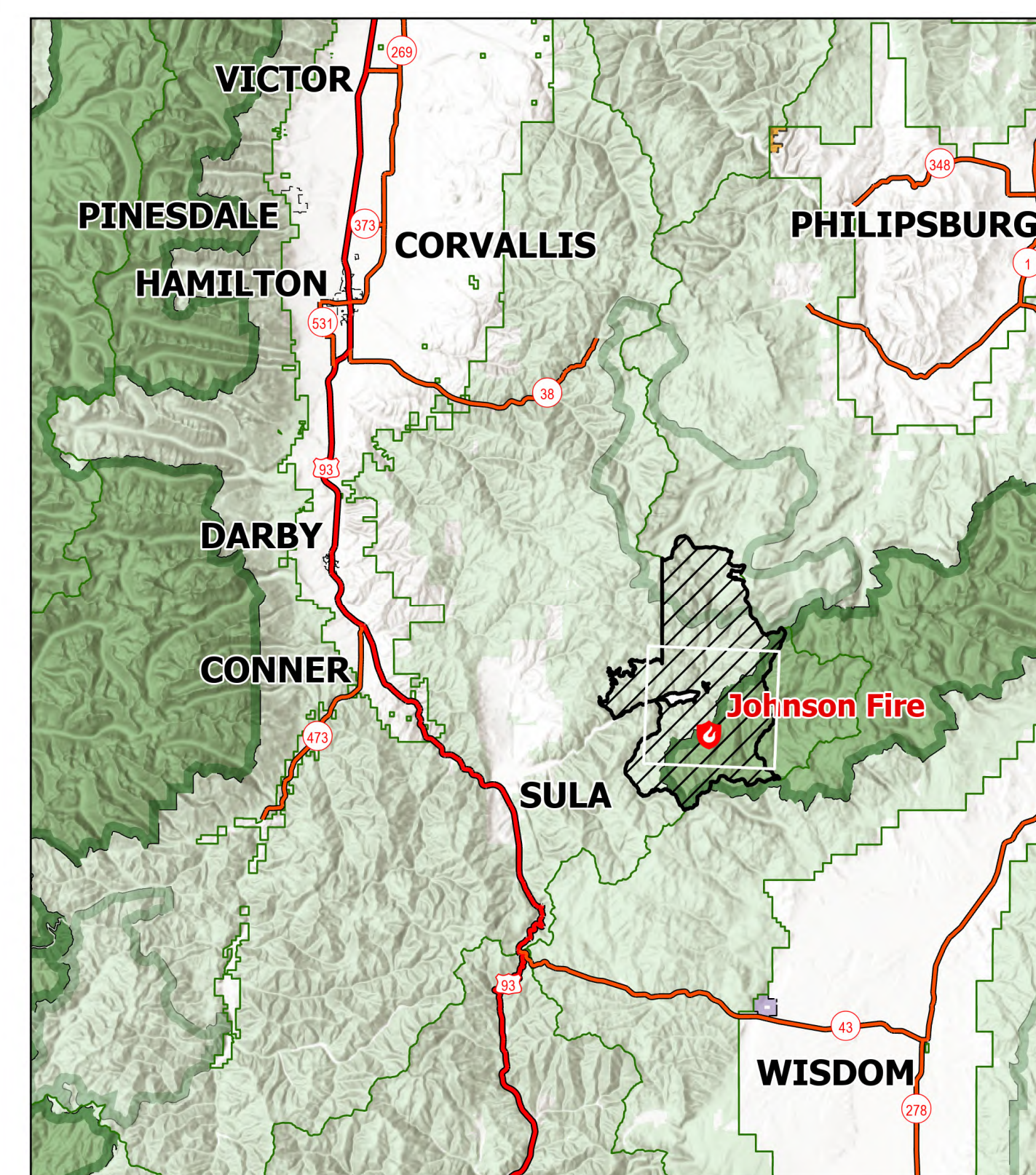


Public Information

Johnson
MT-BRF-024261
09/11/2024

6,662 acres at 9/10/24 @ 2051 MDT

-  Structure
-  Contained
-  Uncontained
-  Wildfire Daily Fire Perimeter
-  Road, Dirt/Gravel
-  Road, Paved
-  Road, Dirt/Gravel
-  Road, high clearance
-  FS Wilderness Boundary
-  Forest Service Land
-  Fuel Breaks
-  Forest Closure Area



1:13,000 | NRT5 CIMT | 9/11/2024 0548
IR
North American 1983 Datum, LatLong Grid

