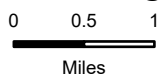


FOUR CRATERS LAVA BED WILDERNESS STUDY AREA

Public Information





Bowman Well
OR-LAD-240325
9/16/2024 Day

2853 acres at 9/9/2024 @ 1400 hrs



1:86,598 | NW Team 10 | 9/15/2024 1905
North American 1983 Datum. Lat/Long Grid



-  Contained
-  Wildfire Perimeter
-  Summit; Gap
-  County Road

-  Bureau of Land Management WSA
-  Bureau of Land Management Lands
-  State Lands