




















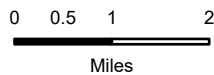


Public Information

Buck Creek
OR-FWF-240332
09/23/2024

5,703 acres at 09/22 @ 2047

-  Road Closure
-  USFS Area Closure
-  Contained Fire Edge
-  Uncontained Fire Edge
-  Wildfire Perimeter
-  Campground
-  Trailhead
-  Trail
-  National Designated Trail
-  County Road
-  Road, Paved
-  Road, Dirt/Gravel
-  Road, high clearance
-  Native
-  Improved
-  Pavement
-  County Boundary
-  USFS Semi Primitive Recreation Areas
-  Forest Service Land
-  Bureau of Land Management Lands
-  Green Diamond Ownership



1:125,000 | NW Team 10 | 9/23/2024 08:12
IR Interpretation and GPS
North American 1983 Datum. Lat/Long Grid

