




















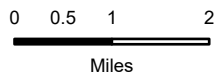


# Public Information

Buck Creek  
OR-FWF-240332  
09/18/2024

5,647 acres at 09/15 @ 0141

-  Road Closure
-  USFS Area Closure
-  Contained Fire Edge
-  Uncontained Fire Edge
-  Wildfire Perimeter
-  Campground
-  Trailhead
-  Trail
-  National Designated Trail
-  County Road
-  Road, Paved
-  Road, Dirt/Gravel
-  Road, high clearance
-  Native
-  Improved
-  Pavement
-  County Boundary
-  USFS Semi Primitive Recreation Areas
-  Forest Service Land
-  Bureau of Land Management Lands
-  Green Diamond Ownership



1:125,000 | NW Team 10 | 9/17/2024 1953  
IR Interpretation  
North American 1983 Datum. Lat/Long Grid

Completed Dozer Line: 204,174 ft  
Completed Hand Line: 28,048 ft  
Completed Mixed Construction Line: 8,419 ft  
Completed Road as Line: 49,241 ft

