




















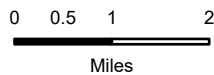


# Public Information

Buck Creek  
OR-FWF-240332  
09/22/2024

5,677 acres at 09/21 @ 0116

-  Road Closure
-  USFS Area Closure
-  Contained Fire Edge
-  Uncontained Fire Edge
-  Wildfire Perimeter
-  Campground
-  Trailhead
-  Trail
-  National Designated Trail
-  County Road
-  Road, Paved
-  Road, Dirt/Gravel
-  Road, high clearance
-  Native
-  Improved
-  Pavement
-  County Boundary
-  USFS Semi Primitive Recreation Areas
-  Forest Service Land
-  Bureau of Land Management Lands
-  Green Diamond Ownership



1:125,000 | NW Team 10 | 9/21/2024 1930  
IR Interpretation  
North American 1983 Datum. LatLong Grid

