























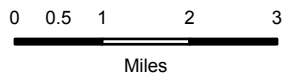


# Public Information

Buck Creek  
OR-FWF-240332  
09/15/2024

5,647 acres at 09/15 @ 0141

-  Completed Dozer Line
-  Completed Hand Line
-  Completed Mixed Construction Line
-  Completed Road as Line
-  Contained
-  Uncontained Fire Edge
-  Wildfire Perimeter
-  Campground
-  Trailhead
-  Trail
-  National Designated Trail
-  County Road
-  Road, Paved
-  Road, Dirt/Gravel
-  Road, high clearance
-  Native
-  Improved
-  Pavement
-  County Boundary
-  USFS Semi Primitive Recreation Areas
-  Forest Service Land
-  Bureau of Land Management Lands
-  Green Diamond Ownership
-  USFS Fire Closure 06-02-04-24-01



1:139,214 | NW Team 10 | 9/15/2024 0644  
IR Interpretation  
North American 1983 Datum, LatLong Grid

