








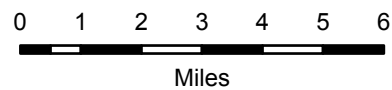
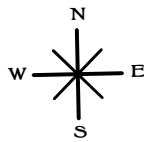
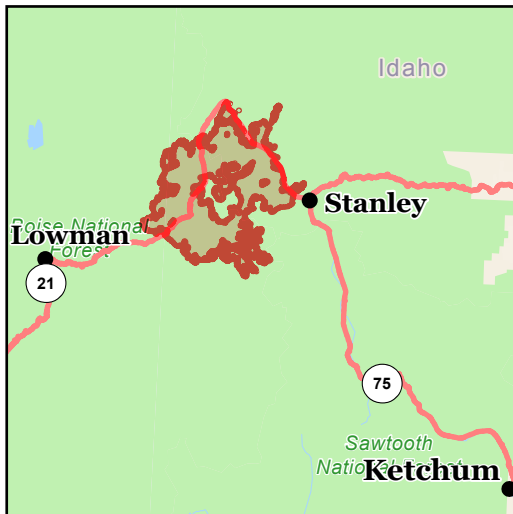


WAPITI

9/20/2024
125,474 ACRES
72% COMPLETE

-  Closure Area
-  Closure
-  Contained
-  Uncontained
-  Wildfire Perimeter
-  Bureau of Reclamation (BOR)
-  State
-  US Forest Service (USFS)
-  Private; Undetermined



1:200,825 | GB Team 4 | 9/20/2024 1151
North American 1983 Datum. Lat/Long Grid

