




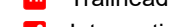
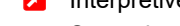









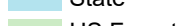



FROG

9/22/2024
3,111 ACRES
42% COMPLETE

-  Contained
-  Uncontained
-  Wildfire Daily Fire Perimeter
-  Closure Area
-  Trailhead
-  Interpretive Site
-  Secondary Dirt
-  Gravel Road
-  Dirt (Not Paved)
-  Road, Not Maintained for Passenger Car
-  Secondary Dirt
-  Trail
-  USFS Wilderness
-  Bureau of Land Management (BLM)
-  State
-  US Forest Service (USFS)
-  Private



1:81,153 | GB Team 4 | 9/22/2024 0801
Acres from GPS Flight & IR
North American 1983 Datum. LatLong Grid

