























PUBLIC INFORMATION

Coffee Pot

CA-KNP-000088
9/4/2024 Day

12,261 acres
IR updated 09/03/2024 @ 1045

-  Incident Command Post
-  Closure
-  Completed Burnout
-  Completed Dozer Line
-  Completed Hand Line
-  Completed Mixed Construction Line
-  Completed Road as Line
-  Planned Dozer Line
-  Planned Hand Line
-  Planned Road as Line
-  Proposed Line
-  Buildings
-  Sequoia Groves
-  Counties
-  Rivers
-  Park Boundaries
-  USFS Wilderness
-  USFS Administrative Forest
-  USFS Ranger District
-  Contained
-  Uncontained
-  Wildfire Daily Fire Perimeter









Datum: North American 1983

CICIMT15 GISS Updated: 9/3/2024 1913

