





**PUBLIC  
INFORMATION  
9/6/2024**

**WEST  
AZ-TNF-001594  
28 acres  
as of 9/5/2024 1021**

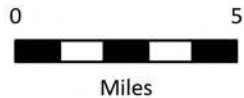
**PREACHER  
AZ-TNF-001595  
3 acres  
as of 9/5/2024 0826**

-  Incident Command Post
-  Closure
-  Closure Order
-  Wildfire Daily Fire Perimeter

**SOUTHWEST AREA**



**INCIDENT  
MANAGEMENT  
TEAM**



1:275,000 | Southwest CIMT 3  
Produced 9/5/2024 2304 | Acres from observation  
NAD 1983 2011 Datum.

