








**PUBLIC
INFORMATION
9/22/2024 DAY**

**WEST
AZ-TNF-001594
12412 acres
as of 09/21/2024 1857**

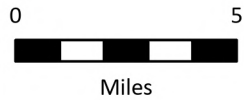
**PREACHER
AZ-TNF-001595
3167 acres
as of 09/12/2024 2031**

-  Airstrip or Airport
-  Incident Command Post
-  Closure
-  Contained
-  Closure Order
-  Planned Fire Perimeter
-  Wildfire Daily Fire Perimeter

SOUTHWEST AREA



**INCIDENT
MANAGEMENT
TEAM**



1:275,000 | Southwest CIMT 3
Produced 9/22/2024 0714 | Mixed Methods
NAD 1983 2011 Datum.

