






PUBLIC INFORMATION 9/20/2024 DAY

WEST
AZ-TNF-001594
9864 acres
as of 09/19/2024 1033

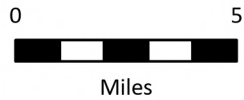
PREACHER
AZ-TNF-001595
3167 acres
as of 09/12/2024 2031

-  Airstrip or Airport
-  Incident Command Post
-  Closure
-  Contained
-  Closure Order
-  Planned Fire Perimeter
-  Wildfire Daily Fire Perimeter

SOUTHWEST AREA



**INCIDENT
MANAGEMENT
TEAM**



1:275,000 | Southwest CIMT 3
Produced 9/20/2024 0834 | Mixed Methods
NAD 1983 2011 Datum.

