





**PUBLIC
INFORMATION
9/8/2024**

**WEST
AZ-TNF-001594
46 acres
as of 9/7/2024 1308**

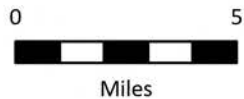
**PREACHER
AZ-TNF-001595
3 acres
as of 9/5/2024 0826**

-  Incident Command Post
-  Closure
-  Closure Order
-  Planned Fire Perimeter
-  Wildfire Daily Fire Perimeter

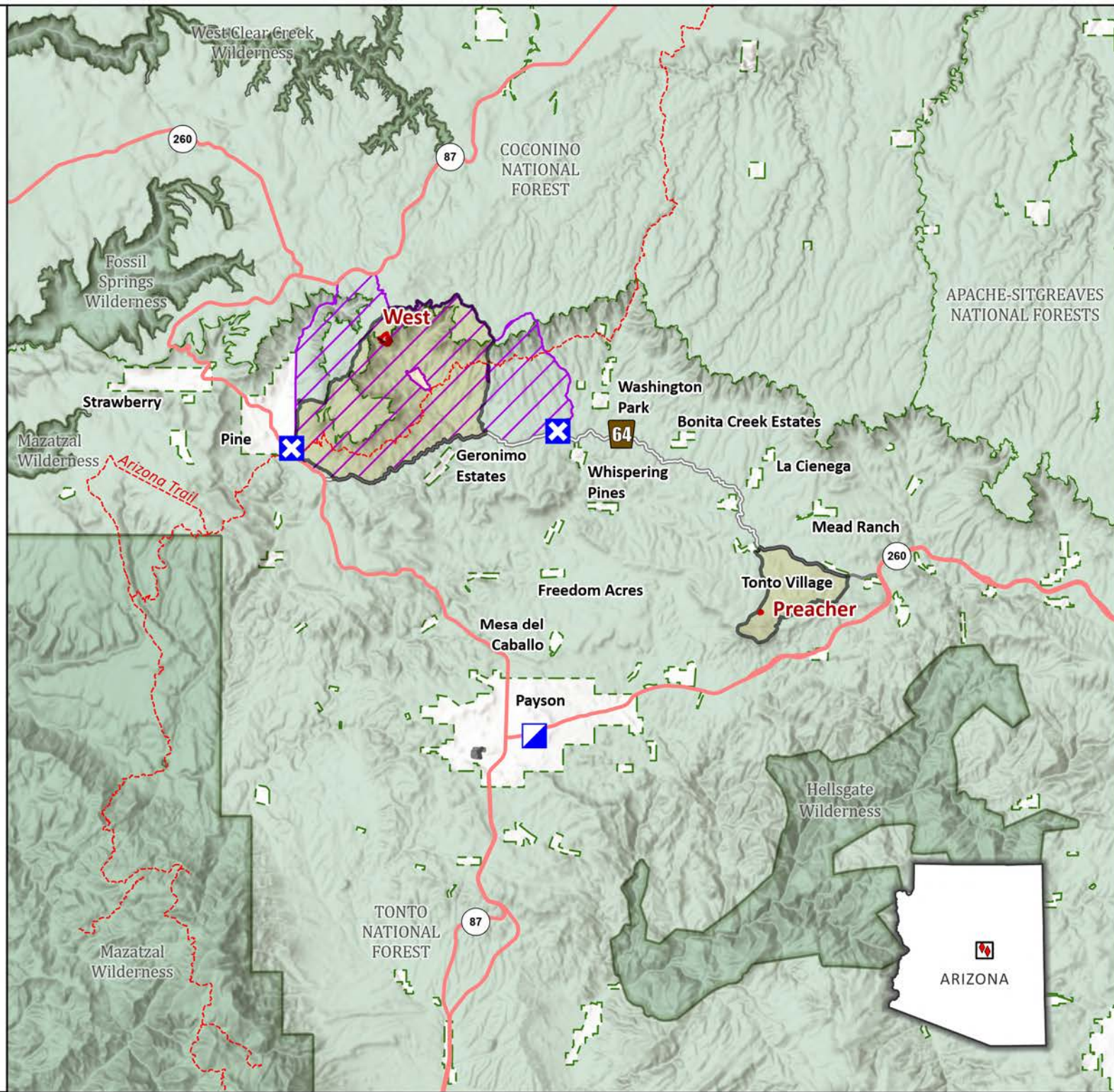
SOUTHWEST AREA



**INCIDENT
MANAGEMENT
TEAM**



1:275,000 | Southwest CIMT 3
Produced 9/7/2024 2207 | Acres from observation
NAD 1983 2011 Datum.



ARIZONA