



Forest Service
 U.S. DEPARTMENT OF AGRICULTURE

T. 1 N, R. 77 W, Sections 18-20, 29, 30
 T. 1 N, R. 78 W, Sections 13, 14, 23-26, 6th PM.
 Grand County, Colorado










dmuise
9/5/2024



Location Map - Exhibit A

Blue Ridge Prescribed Burn Area and Road Closures

#ARP-SRD-2024-04
 Arapaho and Roosevelt National Forests
 Sulphur Ranger District

- | | | |
|---|--|--|
|  Described Area |  Forest Boundary |  County Road |
|  Described Roads |  National Forest System Land |  National Forest System Road |
|  Blue Ridge Burn Units |  Non-Federal Land |  National Forest System Trail |

