

122°18'0"W

122°17'0"W

122°16'0"W

122°15'0"W

122°14'0"W

44°17'0"N

44°17'0"N

44°16'0"N

44°16'0"N

44°15'0"N

44°15'0"N

44°14'0"N

44°14'0"N

44°13'0"N

44°13'0"N

122°18'0"W





122°17'0"W

122°16'0"W

122°15'0"W

122°14'0"W

**Ore**  
 ID-WIF-240195  
 Infrared Heat Sources  
 09/13/2024 at 2037 PDT  
 Interpreted Acres: 3474  
 IRIN: Elise Bowne

-  IR Isolated Heat Source
-  IR Heat Perimeter
-  IR Intense Heat
-  IR Scattered Heat

