

122°18'0"W

122°17'0"W

122°16'0"W

122°15'0"W

122°14'0"W

44°17'0"N

44°17'0"N

44°16'0"N

44°16'0"N

44°15'0"N

44°15'0"N

44°14'0"N

44°14'0"N

44°13'0"N

44°13'0"N

122°18'0"W

122°17'0"W

122°16'0"W

122°15'0"W

122°14'0"W

### Ore





ID-WIF-240195

Infrared Heat Sources

09/09/2024 at 0104 PDT

Interpreted Acres: 3440

IRIN: Elise Bowne

-  IR Isolated Heat Source
-  IR Heat Perimeter
-  IR Intense Heat
-  IR Scattered Heat

