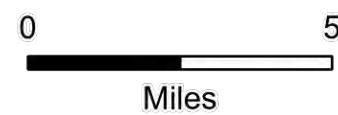
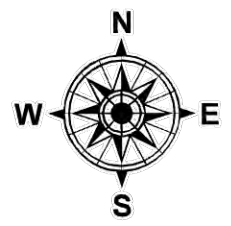
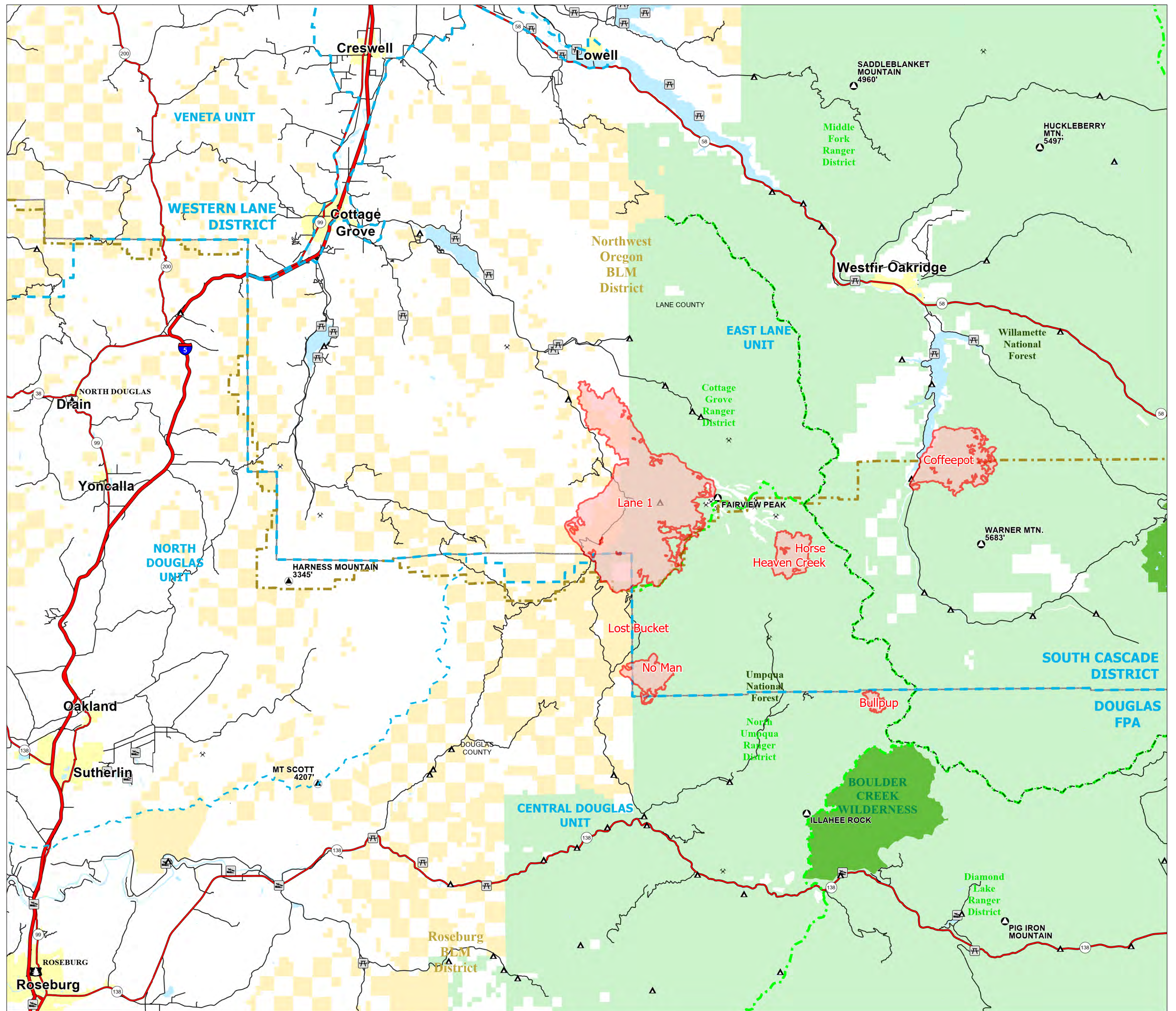


Public Information Map

Cottage Grove - Lane 1
 OR771S000028
 8/23/2024 Day

25,265 acres at 20240820 @2218

- ▬ Wildfire Daily Fire Perimeter
- Federal
- ▲ State
- ✕ Mine
- 🚤 Boat Ramp
- ▲ Campsite
- 🏠 Day Use Area
- 🏢 ODF District Office
- 🏠 ODF Unit OfficeUnit
- ▬ Interstate
- ▬ Federal and State Highway
- ▬ Arterial Road
- - - ODF District Boundary
- - - ODF Unit Boundary
- - - USFS Administrative and Ranger District
- - - USFS Ranger District
- - - BLM District Boundary
- ▬ County Boundary
- ▬ Waterbodies
- ▬ Wilderness Area
- ▬ United States Bureau of Land Management
- ▬ United States Forest Service
- ▬ City Limit



1:200,000 | ODF Team 1 | 08/22/2024 1951
 Acres from IR
 North American 1983 Datum, Lat/Long Grid