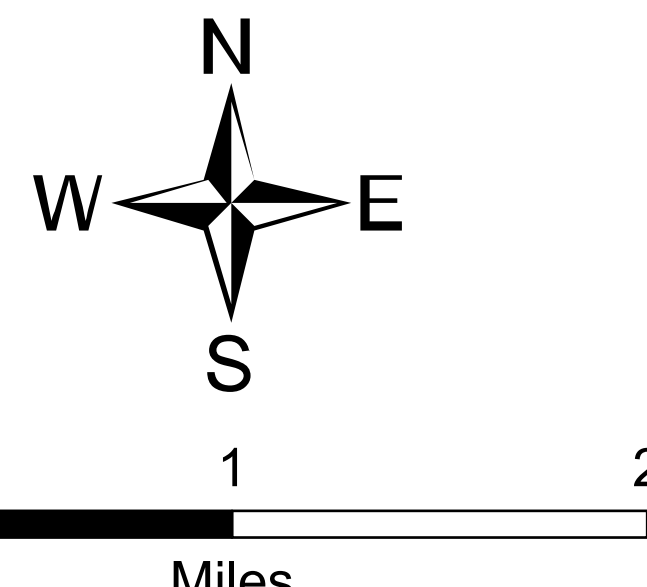
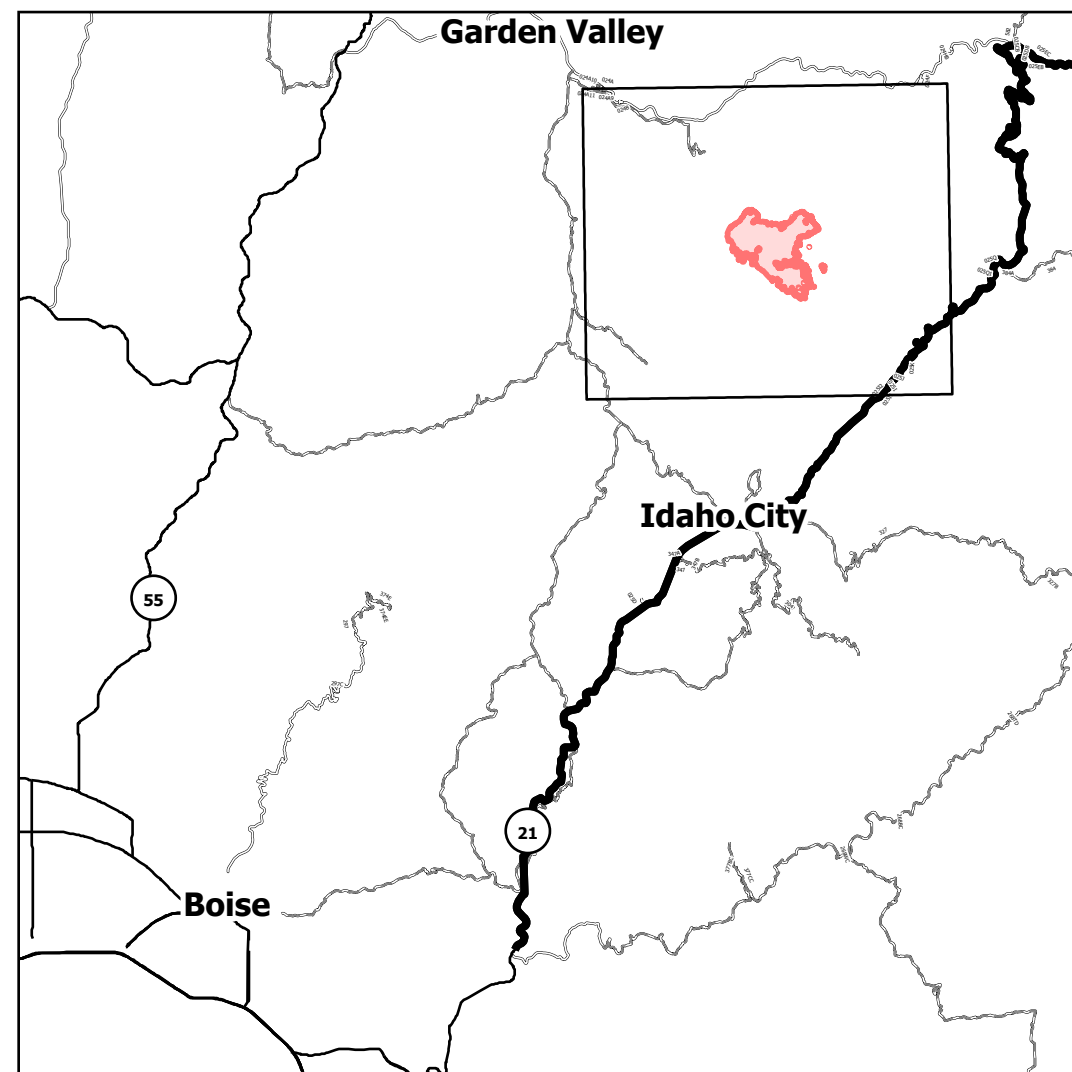
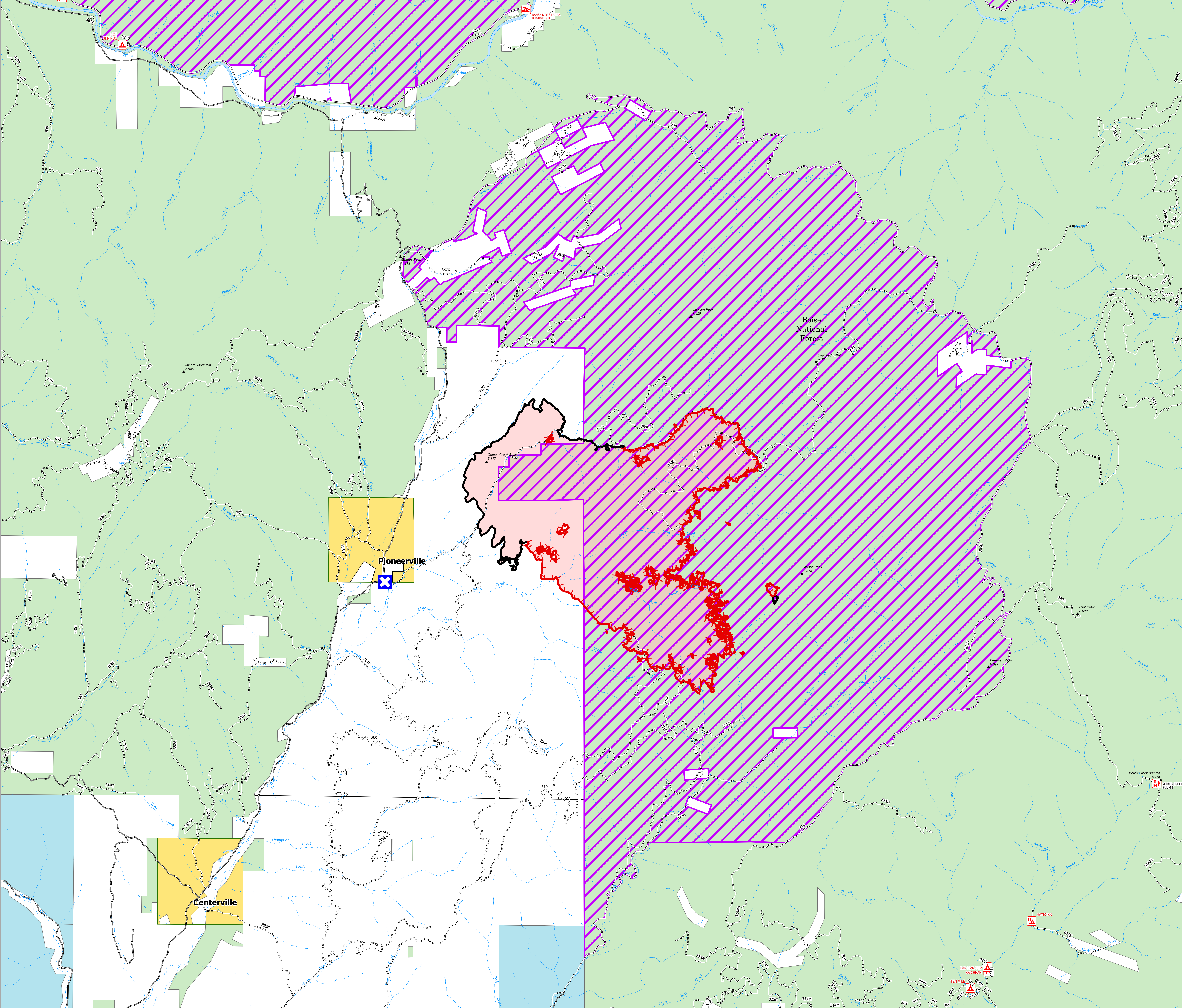


Public Information
Flat
ID-SWS-000920
08/21/2024
 3,665 acres
 at 20240820 @ 0043 Hrs



- Wildfire Daily Fire Perimeter
- Contained
- Uncontained
- Closure Area
- Closure
- Campground
- Group Campground
- Trailhead
- Picnic Site
- Boating Site
- Interpretive Site
- Road, Paved
- Road, Dirt/Gravel
- Road, High Clearance
- Administrative FS Boundary



swilder
 8/20/2024, 0635 hrs
 WGS 1984 Datum, Lat,Long Grid