


























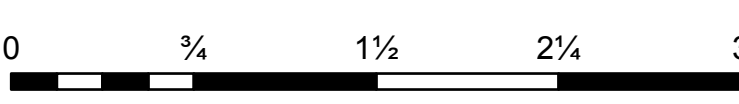


<p><b>PUBLIC INFORMATION</b> Hill CA-SRF-000586 08/01/2024</p>  	<p> Closure</p> <p> Contained</p> <p> Uncontained</p> <p> Completed Dozer Line</p> <p> Completed Hand Line</p> <p> Completed Road as Line</p> <p> Transmission Lines</p>	<p> Highway</p> <p> 06N06 Road</p> <p> Secondary Highway</p> <p> Road</p> <p> Road, Paved</p>	<p> Road, Dirt/Gravel</p> <p> Road, high clearance</p>	<p> Wildfire Daily Fire Perimeter</p> <p> Evacuation Order</p> <p> Evacuation Warning</p> <p> Hill Fire Closure Area</p>	<p> Forest Service Land</p> <p> USFS Wilderness</p> <p> County Boundary</p> <p> USFS Historic Fire Perimeters (since 2022)</p>
					
	<p><b>TEAM 4</b> CALIFORNIA DEPARTMENT OF FORESTRY AND FIRE PROTECTION</p>				
	<p>08/01/2024</p>				