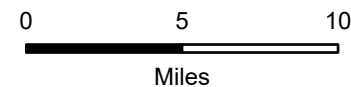
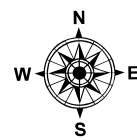
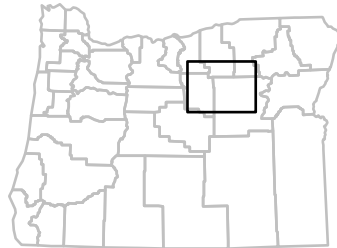


Public Information

Northeast Oregon Fires
OR973S-000250
8/1/2024 Day

- Fire Perimeter
- Zone Break
- Campgrounds
- Day Use Area
- Highways
- County Boundary
- Waterbodies
- Waterways
- Oregon Department of State Lands
- Oregon Department of Fish and Wildlife
- Oregon Other State Lands
- Oregon Parks and Recreation Department
- Tribal Lands
- United States National Park Service
- United States Bureau of Land Management
- United States Forest Service
- City Limits

MAP VICINITY AND OREGON COUNTIES



1:390,000 | ODF IMT 1 | 08/01/2024 0530
Acres from IR and GPS
North American 1983 Datum, Lat/Long Grid

