










Information

Wolf Creek
 ID-PAF-005467
 8/8 Day
 1,153 acres at 8/8 0136



- | | |
|---|---|
|  Closed Roads |  Bureau of Reclamation (BOR) |
|  Wildfire Daily Fire Perimeter |  State |
|  Local Road |  US Forest Service (USFS) |
|  4WD Road |  Private |
|  Trail | |

