



INFORMATION

PUBLIC INFORMATION

Hill

CA-SRF-000586


08/06/2024


- Closure
- Roads Near Fire Perimeter
- Highway 299 & 96
- Primary Highway
- Secondary Highway

- Primary Paved
- Secondary Paved
- State Road (Dirt)
- County Road (Dirt)
- Primary Dirt
- Secondary Dirt

- Hill Fire Closure Area
- USFS Wilderness
- Forest Service Land
- Wildfire Daily Fire Perimeter



W
N
E
S



0

3/4

1 1/2

3

Miles