










# PUBLIC INFORMATION

**BUCKTAIL  
CO-MRX-000086  
DAY 08/08**

4206 acres  
as of 08/07/24 1610 hrs

-  Contained
-  Wildfire Daily Fire Perimeter
-  State Highway
-  Paved Road
-  Dirt Road
-  Non-Motorized Trail
-  Trail
-  Bureau of Land Management Lands
-  Forest Service Land



1:100,000 | BLM Southwest District  
Produced 8/7/2024 1853 | Acres from Mixed Methods  
North American 1983 Datum. | GCS (Latitude/Longitude)

