










PUBLIC INFORMATION

**BUCKTAIL
CO-MRX-000086
DAY 08/05**

3,738 acres
as of 08/04/24 1731 hrs

-  Contained
-  Wildfire Daily Fire Perimeter
-  State Highway
-  Paved Road
-  Dirt Road
-  Non-Motorized Trail
-  Trail
-  Bureau of Land Management Lands
-  Forest Service Land



1:100,000 | BLM Southwest District
Produced 8/5/2024 0847 | Acres from Mixed Methods
North American 1983 Datum. | GCS (Latitude/Longitude)

