









# PUBLIC INFORMATION

## BUCKTAIL CO-MRX-000086 DAY 08/04

3,170 acres  
as of 08/03/24 1650 hrs

-  Wildfire Daily Fire Perimeter
-  State Highway
-  Paved Road
-  Dirt Road
-  Non-Motorized Trail
-  Trail
-  Bureau of Land Management Lands
-  Forest Service Land



1:100,000 | BLM Southwest District  
Produced 8/4/2024 0801 | Acres from Mixed Methods  
North American 1983 Datum. | GCS (Latitude/Longitude)

