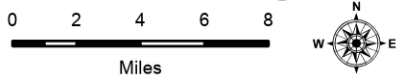






**Public Information**

Pioneer  
 WA-SES-000173  
 08/26/2024

38,735 acres at 8/25/24 @ 0030



1:380,000 | CIMT NW3 | 08/25/2024 1930  
 Remote Sensing  
 North American 1983 HARN Datum, LatLong Grid

-  Closure
-  Forest / NPS Closure Point
-  USFS / NPS Trail Closure
-  Fire Area

**More Information:**  
<http://inciweb.nwcg.gov>

