


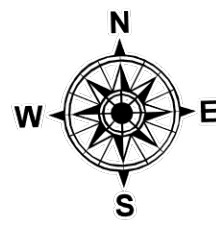


# Public Information

Easy  
WA-OWF-000435  
08/12/2024

2130 acres at 8/11/2024 @ 13:09

-  Uncontained
-  USFS Trail Closure
-  Trail
-  National Designated Trail
-  USFS Closure Area
-  Wildfire Daily Fire Perimeter
-  National Park Service
-  U.S. Forest Service
-  Private



1:63,300 | CICIMT 15 | 8/11/2024 2309  
North American 1983 Datum, Lat/Long Grid

