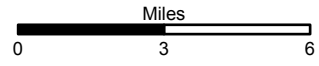








Datum: NAD 83



PUBLIC INFORMATION

Park Incident
CA-BTU-013761
August 21, 2024

-  Contained
-  County Boundary
-  Federal Wilderness Boundary
-  Fire Area
-  National Park Service
-  USDA Forest Service



DISCLAIMER: The displayed incident data is approximate and should only be used for informational purposes. The information contained in supporting base layers was generated from GIS data maintained by different sources and agencies and is not necessarily accurate to mapping, surveying, or engineering standards.

IMT 6 GIS
 August 20, 2024
 1915