
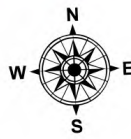
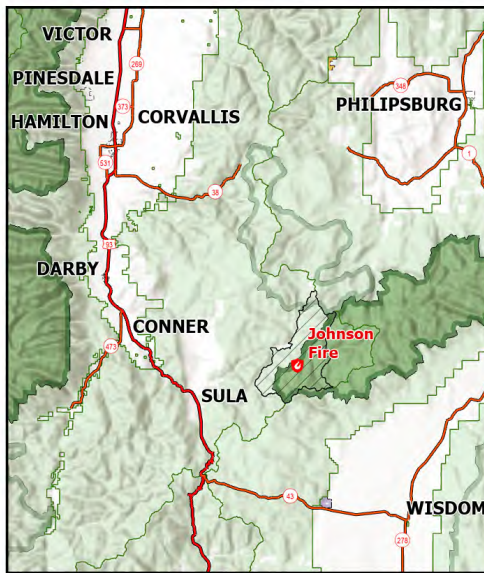


# Public Information

Johnson  
MT-BRF-024261  
08/31/2024

1428 acres at 08/30/2024 @ 2222

- Structure
- Uncontained
- ▭ Wildfire Daily Fire Perimeter
- Road, Dirt/Gravel
- Road, Paved
- Road, Dirt/Gravel
- Road, high clearance
- ▭ FS Wilderness Boundary
- ▭ Forest Service Land
- ▭ Interagency Fire Perimeter History Since 2004
- ▭ Fuel Breaks
- ▭ Hazardous Fuels Treatments Since 2000
- ▭ ClosurePolygon



1:30,000 | RIST 2024 | 8/31/2024 1013  
IR  
North American 1983 Datum, LatLong Grid

